

**NOTICE!!**

**These documents have been scanned!**

**Do not place un-scanned documents beneath this notice!**

**Do not remove this notice from this file!**

GPO Jacket No. 560-102  
Print Order 61540  
Rise Business Services, LLC  
Job=AZ15 5/10/2019



Box Number= AZ15030



Claim Begin-End: AMC430001-AMC430008

1 Initial Receipt



AZ15030-2


AMC429998-AMC430297

AMC#	DATE CLOSED	REMARKS
430001		
430002		
430003		
430004		
430005		
430006		
430007		
430008		

**United States Department of the Interior**  
**Bureau of Land Management**  
 LANDS/RECREATION & PLANNING  
 ONE N CENTRAL AVE  
 PHOENIX, AZ 85004 -2203  
 Phone: 602-417-9200

Receipt

No: 3176010

<b>Transaction #:</b> 3268913	
<b>Date of Transaction:</b> 11/25/2014	
CUSTOMER:	
CASEY KELTON 10 S KERKES ST STE 4 WICKENBURG, AZ 85390-1325 US	

LINE #	QTY	DESCRIPTION	REMARKS	UNIT PRICE	TOTAL
1	8.00	LOCATABLE MINERALS / MINING CLAIMS-NEW, UNADJUD, ONE OR MORE AUTH NOS / NEW MINING CLAIMS LOCATION FEE <b>CASES:</b> AMC430001/\$37.00, AMC430002/\$37.00, AMC430003/\$37.00, AMC430004/\$37.00, AMC430005/\$37.00, AMC430006/\$37.00, AMC430007/\$37.00, AMC430008/\$37.00		- n/a -	296.00
2	8.00	LOCATABLE MINERALS / MINING CLAIMS-NEW, UNADJUD, ONE OR MORE AUTH NOS / NEW MINING CLAIM PROCESSING FEE <b>CASES:</b> AMC430001/\$20.00, AMC430002/\$20.00, AMC430003/\$20.00, AMC430004/\$20.00, AMC430005/\$20.00, AMC430006/\$20.00, AMC430007/\$20.00, AMC430008/\$20.00		- n/a -	160.00
3	8.00	LOCATABLE MINERALS / MINING CLAIMS-NEW, UNADJUD, ONE OR MORE AUTH NOS / NEW MINING CLAIMS MAINTENANCE FEE <b>CASES:</b> AMC430001/\$155.00, AMC430002/\$155.00, AMC430003/\$155.00, AMC430004/\$155.00, AMC430005/\$155.00, AMC430006/\$155.00, AMC430007/\$155.00, AMC430008/\$155.00		- n/a -	1240.00
<b>TOTAL:</b>					<b>\$1,696.00</b>

PAYMENT INFORMATION			
1	AMOUNT:	1696.00	POSTMARKED: N/A
	TYPE:	CHECK	RECEIVED: 11/25/2014
	CHECK NO:	1349	
	NAME:	PROSPECTOR INNOVATIONS LLC	

10 S KERKES ST STE 9 WICKENBURG AZ 85390-1325 US
---

REMARKS

This receipt was generated by the automated BLM Collections and Billing System and is a paper representation of a portion of the official electronic record contained therein.



**NOTICE!!**

**These documents have been scanned!**

**Do not place un-scanned documents beneath this notice!**

**Do not remove this notice from this file!**

GPO Jacket No. 560-102  
Print Order 61540  
Rise Business Services, LLC  
Job=AZ15 5/10/2019



Box Number= AZ15030



Claim Begin-End: AMC430001-AMC430008

2 Correspondence



AZ15030-2

AMC429998-AMC430297

**NO  
DOCUMENTS  
FOUND**

NO DOCUMENTS FOUND  
NO DOCUMENTS FOUND

**NOTICE!!**

**These documents have been scanned!**

**Do not place un-scanned documents beneath this notice!**

**Do not remove this notice from this file!**

GPO Jacket No. 560-102  
Print Order 61540  
Rise Business Services, LLC  
Job=AZ15 5/10/2019



Box Number= AZ15030



Claim Begin-End: AMC430001-AMC430008

3 Transfers



AZ15030-2

AMC429998-AMC430297



PREPARED BY:



AFTER RECORDING RETURN TO:

JIM GRAHAM  
P.O. Box. 937  
CONGRESS AZ, 85332

430001

A6

SPACE ABOVE IS FOR RECORDERS USE

### QUIT CLAIM DEED

On 01/08/2016 THE GRANTOR(S) Casey Kelton  
for and in consideration of Seven Thousand Five hundred dollars (\$ 7500.00 ) and/or  
other good and valuable consideration conveys, releases, and quit claims to GRANTEE(S)

JIM GRAHAM P.O. Box. 937 Congress 85332  
(Name and Address)

the following described unpatented mining claims, situated in the State of  
ARIZONA, in the County of YAVAPAI.

BLM SERIAL NUMBER	CLAIM NAME	LEGAL DESCRIPTION
AMC 430005	GUNSWAGGER #5	N.1/2, S.W.1/4, S.E.1/4, S18, T9N, R4W
AMC 430007	GUNSWAGGER #7	S1/2, S.W.1/4, S.E.1/4, S18, T9N, R4W

Grantor does hereby convey, release and quitclaim 100% percent of the Grantor's rights, title, and interest in and to the above described property and premises to the Grantee(s), and to the Grantee(s) heirs, and assigns forever, so that neither Grantor(s) nor Grantor(s) heirs, legal representatives, or assigns shall have, claim or demand any right or title to the property, premises, or appurtenances, or any part thereof.

Grantor Signature(s) Casey Kelton

Date: 01/08/2016

ENTERED  
JAN 20 2016  
BY: JP

RECEIVED  
JIM AZ STATE OFFICE  
2016 JAN 12 P 1:29  
PHOENIX, ARIZONA  
RECORDED  
JAN 12 2016  
M AZ STATE OFFICE



State of ARIZONA County of MARICOPA, ss:

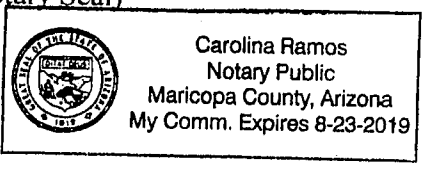
This instrument was acknowledged before me on this 8<sup>TH</sup> day of January 2016 by Casey Lynn Kelton

Carolina Ramos  
Notary Public  
Personal Banker  
Title (and Rank)  
My Commission Expires: 8/23/19

Notary Address  
275 N Tegner St  
Wickenburg AZ 85390

Printed Name of Notary Republic  
Notary Public for the State of ARIZONA  
Residing at: Wickenburg  
My Commission Expires: 8/23/19

(Notary Seal)



RECEIVED  
BLM AZ STATE OFFICE  
2016 JAN 12 P 1:26  
PHOENIX, ARIZONA

NO. OF CLAIMS 2  
AMOUNT 20.00  
RECEIPT NO. 3472940  
INIT. ERG

\*\* BLM-ASO\*\*

**United States Department of the Interior**  
**Bureau of Land Management**  
 LANDS/RECREATION & PLANNING  
 ONE N CENTRAL AVE  
 PHOENIX, AZ 85004 -2203  
 Phone: 602-417-9200

Receipt

No: 3472940

<b>Transaction #:</b> 3572976	
<b>Date of Transaction:</b> 01/12/2016	
CUSTOMER:	
JIM GRAHAM PO BOX 937 CONGRESS,AZ 85332-0937 US	

LINE #	QTY	DESCRIPTION	REMARKS	UNIT PRICE	TOTAL
1	1.00	LOCATABLE MINERALS / MINING CLAIMS- NOT NEW-UNADJUD,ONE AUTH NO. ONLY / MINING CLAIM MONEY RECEIVED CASES: AMC430005/\$20.00	TRF (2)	- n/a -	20.00
<b>TOTAL:</b>					<b>\$20.00</b>

PAYMENT INFORMATION			
1	AMOUNT:	20.00	POSTMARKED: N/A
	TYPE:	CASH	RECEIVED: 01/12/2016
	NAME:	GRAHAM, JIM PO BOX 937 CONGRESS AZ 85332-0937 US	

REMARKS

This receipt was generated by the automated BLM Collections and Billing System and is a paper representation of a portion of the official electronic record contained therein.

**NOTICE!!**

**These documents have been scanned!**

**Do not place un-scanned documents beneath this notice!**

**Do not remove this notice from this file!**

GPO Jacket No. 560-102  
Print Order 61540  
Rise Business Services, LLC  
Job=AZ15 5/10/2019



Box Number= AZ15030



Claim Begin-End: AMC430001-AMC430008

4 Annual Filings



AZ15030-2 AMC429998-AMC430297

UNITED STATES  
DEPARTMENT OF THE INTERIOR  
BUREAU OF LAND MANAGEMENT

26 ~~26~~

430001

MAINTENANCE FEE WAIVER CERTIFICATION

FORM APPROVED  
OMB NO. 1004-0114  
Expires: January 31, 2020

SEE INSTRUCTIONS ON PAGE 2

1. This small miner waiver is filed for the assessment year beginning on September 1, 2019 and ending on September 1, 2020
2. The undersigned and all related parties owned ten or fewer mining claims, mill, or tunnel sites located and maintained on Federal lands in the United States of America on September 1, 2019.
3. The undersigned have performed the assessment work required by law for each mining claim listed prior to filing this waiver and understand that by filing this form, the undersigned must file an affidavit of assessment work with the Bureau of Land Management (BLM) by the December 30th following the filing of this waiver.
4. The undersigned understand that if the assessment work obligation has not yet come due under 30 U.S.C. 28 (for those claims in their first assessment year only), a notice of intent to hold reciting this condition must be recorded by the December 30th following the filing of this waiver.
5. The undersigned understand that mill and tunnel sites may also be listed on this waiver and be waived from payment of the maintenance fee, and that a notice of intent to hold for these sites is required to be filed with the BLM by the December 30th following the filing of this waiver.
6. The undersigned understand and acknowledge that pursuant to 43 U.S.C. 1212 and 18 U.S.C. 1001, the filing or recording of a false, fictitious, or fraudulent document with the BLM may result in a fine of up to \$250,000, a prison term not to exceed five years, or both.
7. The mining claims, mill or tunnel sites for which this waiver from payment of the maintenance fees is requested are:

CLAIM OR SITE NAME	BLM RECORDATION SERIAL NUMBER
1. <u>GUNSWAGGER # 5</u>	<u>430005</u>
2. <u>GUNSWAGGER # 7</u>	<u>430007</u>
3.	
4.	
5.	
6.	
7.	
8.	
9.	
10.	

The owner(s) (claimants) of the above mining claims and sites are:

JIM GRAHAM  
(Owner's Name - Please Print)  
P.O. BOX 937  
(Owner's Mailing Address)

Jim Graham  
(Owner's Signature)  
CONGRESS AZ 85332  
(City) (State) (Zip Code)

MARY GRAHAM  
(Owner's Name - Please Print)  
P.O. BOX 937  
(Owner's Mailing Address)

Mary Graham  
(Owner's Signature)  
CONGRESS AZ 85332  
(City) (State) (Zip Code)

\_\_\_\_\_  
(Owner's Name - Please Print)  
\_\_\_\_\_  
(Owner's Mailing Address)

\_\_\_\_\_  
(Owner's Signature)  
\_\_\_\_\_  
(City) (State) (Zip Code)

\_\_\_\_\_  
(Owner's Name - Please Print)  
\_\_\_\_\_  
(Owner's Mailing Address)

\_\_\_\_\_  
(Owner's Signature)  
\_\_\_\_\_  
(City) (State) (Zip Code)

(Continued on page 2)

RECEIVED  
BLM AZ STATE OFFICE  
2019 MAY - 3 P 1: 10

ENTERED  
SEP 11 2019  
BY: [Signature]

[Handwritten initials]



(Owner's Name - Please Print)	(Owner's Signature)
(Owner's Mailing Address)	(City) (State) (Zip Code)
(Owner's Name - Please Print)	(Owner's Signature)
(Owner's Mailing Address)	(City) (State) (Zip Code)
(Owner's Name - Please Print)	(Owner's Signature)
(Owner's Mailing Address)	(City) (State) (Zip Code)
(Owner's Name - Please Print)	(Owner's Signature)
(Owner's Mailing Address)	(City) (State) (Zip Code)

18 U.S.C. 1001 and 43 U.S.C. 1212 make it a crime for any person knowingly and willfully to make to any department or agency of the United States any false, fictitious or fraudulent statements or representations as to any matter within its jurisdiction.

**INSTRUCTIONS**

1. This certification is made under the provisions of 43 U.S.C. § 1744 and 30 U.S.C. §28-28k and the regulations thereunder (43 CFR Part 3830).
2. The claimant(s) must fill in the dates in paragraph 1 for the beginning and ending of the assessment year for which this waiver is sought.
3. The claimant(s) must fill in the date in paragraph 2 for the beginning of the assessment year for which this waiver is sought.
4. All claim and site names and BLM serial numbers must be listed for the mining claims, mill sites, and tunnel sites for which the waiver is sought.
5. All owners of the mining claims, mill sites, and tunnel sites and their addresses must be given.
6. This waiver form must be signed by all the claimants or their designated agent, in original form. If an agent is designated, a notarized designation of agent, signed by all of the claimants with proper address given, must be submitted with this waiver.
7. This form must be filed no later than September 1st for the upcoming assessment year in the BLM State Office where the mining claims or sites are recorded, or the waiver cannot be granted by the BLM. (Example: To obtain a waiver for the assessment year 2012, which begins on September 1, 2011, you must qualify for and file for a waiver no later than September 1, 2011, in the proper BLM State Office.)
8. For all mining claims which require assessment work, you must record an affidavit of labor on or before the December 30th immediately following the filing of this waiver. For all other mining claims or sites waived, you must record a notice of intent to hold on or before the December 30th immediately following the filing of this waiver.
9. Mill and tunnel sites may also be listed on this waiver and be waived from payment of the maintenance fee. A notice of intent to hold for these sites is required to be filed by the December 30th following the filing of this waiver.

RECEIVED  
BLM AZ STATE OFFICE  
2019 MAY - 3 P 1:10  
PHOENIX, ARIZONA  
FOR OFFICIAL USE ONLY

DEPARTMENT OF THE INTERIOR  
BUREAU OF LAND MANAGEMENT  
MINING CLAIMS

Run Date/Time: 10/4/2019

MC Maintenance Fees Paid Through the BLM Pay Portal  
(by Date Paid)

Page 2 Of 2

**CBS Receipt: 4547965**

Printed For Lead File # AMC430001

Agency Tracking ID: 1567103375

Assessment Year: 2020

Number of BLM Serial Nr: 3

Paid On: 8/29/2019

Total Amount Paid: \$495.00

Claim Name	BLM Serial No	Lead File No	Amount Paid
GUN SWAGGER #4	AMC430004	AMC430001	\$165.00
GUN SWAGGER #6	AMC430006	AMC430001	\$165.00
GUN SWAGGER #8	AMC430008	AMC430001	\$165.00

**United States Department of the Interior**  
**Bureau of Land Management**  
 BUSINESS & SUPPORT SVCS DIV  
 ONE N CENTRAL AVE SUITE 800  
 PHOENIX, AZ 85004 -4427  
 Phone: 602-417-9200

Receipt	
No:	4547965

<b>Transaction #:</b> 4668995	
<b>Date of Transaction:</b> 08/29/2019	
CUSTOMER:	
	CASEY KELTON 16555 C R P CHILDRESS, TX 79201 US

LINE #	QTY	DESCRIPTION	REMARKS	UNIT PRICE	TOTAL
1	1.00	LOCATABLE MINERALS / MINING CLAIMS- NOT NEW-UNADJUD, ONE AUTH NO. ONLY / MINING CLAIM MONEY RECEIVED CASES: AMC430004/\$495.00		- n/a -	495.00
<b>TOTAL:</b>					<b>\$495.00</b>

PAYMENT INFORMATION				
NOTE: Items will appear on credit card statement as "BLM O Mining Claim".				
1	AMOUNT:	495.00	POSTMARKED:	N/A
	TYPE:	CREDIT CARD	RECEIVED:	08/29/2019
	NAME:	CASEY KELTON 16555 C R P CHILDRESS TX 79201 US		
	CARD NO:	XXXXXXXXXXXX6207	AUTH CODE:	031349
	NAME ON CARD:	CASEY KELTON		
	SIGNATURE:	INTERNET		

REMARKS

This receipt was generated by the automated BLM Collections and Billing System and is a paper representation of a portion of the official electronic record contained therein.

DEPARTMENT OF THE INTERIOR  
BUREAU OF LAND MANAGEMENT  
MINING CLAIMS

Run Date/Time: 10/4/2019

MC Maintenance Fees Paid Through the BLM Pay Portal  
(by Date Paid)

Page 4 Of 4

**CBS Receipt: 4547958**

Printed For Lead File # AMC430001

Agency Tracking ID: 1567101643

Assessment Year: 2020

Number of BLM Serial Nr: 5

Paid On: 8/29/2019

Total Amount Paid: \$990.00

Claim Name	BLM Serial No	Lead File No	Amount Paid
WESSONS HIDE OUT	AMC423139	AMC423139	\$330.00
WESSON'S LOOKOUT	AMC427581	AMC427581	\$165.00
GUN SWAGGER #1	AMC430001	AMC430001	\$165.00
GUN SWAGGER #2	AMC430002	AMC430001	\$165.00
GUN SWAGGER #3	AMC430003	AMC430001	\$165.00



**United States Department of the Interior**  
**Bureau of Land Management**  
 BUSINESS & SUPPORT SVCS DIV  
 ONE N CENTRAL AVE SUITE 800  
 PHOENIX, AZ 85004 -4427  
 Phone: 602-417-9200

Receipt

No: 4547958

<b>Transaction #:</b> 4668988	
<b>Date of Transaction:</b> 08/29/2019	
<b>CUSTOMER:</b>	
CASEY KELTON 16555 C R P CHILDRESS, TX 79201 US	

LINE #	QTY	DESCRIPTION	REMARKS	UNIT PRICE	TOTAL
1	1.00	LOCATABLE MINERALS / MINING CLAIMS- NOT NEW-UNADJUD, ONE AUTH NO. ONLY / MINING CLAIM MONEY RECEIVED CASES: AMC423139/\$990.00		- n/a -	990.00
<b>TOTAL:</b>					<b>\$990.00</b>

PAYMENT INFORMATION				
NOTE: Items will appear on credit card statement as "BLM O Mining Claim".				
1	AMOUNT:	990.00	POSTMARKED:	N/A
	TYPE:	CREDIT CARD	RECEIVED:	08/29/2019
	NAME:	CASEY KELTON 16555 C R P CHILDRESS TX 79201 US		
	CARD NO:	XXXXXXXXXXXX6207	AUTH CODE:	039939
	NAME ON CARD:	CASEY KELTON		
	SIGNATURE:	INTERNET		

REMARKS

This receipt was generated by the automated BLM Collections and Billing System and is a paper representation of a portion of the official electronic record contained therein.

DEPARTMENT OF THE INTERIOR  
BUREAU OF LAND MANAGEMENT  
MINING CLAIMS

Run Date/Time: 9/11/2018

MC Maintenance Fees Paid Through the BLM Pay Portal  
(by Date Paid)

Page 617 Of 723

**CBS Receipt: 4252454**

Printed For Lead File # AMC430001

Agency Tracking ID: 1535722653

Assessment Year: 2019

Paid On: 8/31/2018

Number of BLM Serial Nr: 8

Total Amount Paid: \$1,395.00

Claim Name	BLM Serial No	Lead File No	Amount Paid
WESSONS HIDE OUT	AMC423139	AMC423139	\$310.00
WESSON'S LOOKOUT	AMC427581	AMC427581	\$155.00
GUN SWAGGER #1	AMC430001	AMC430001	\$155.00
GUN SWAGGER #2	AMC430002	AMC430001	\$155.00
GUN SWAGGER #3	AMC430003	AMC430001	\$155.00
GUN SWAGGER #4	AMC430004	AMC430001	\$155.00
GUN SWAGGER #6	AMC430006	AMC430001	\$155.00
GUN SWAGGER #8	AMC430008	AMC430001	\$155.00

**United States Department of the Interior**

**Bureau of Land Management**  
 BUSINESS & SUPPORT SVCS DIV  
 ONE N CENTRAL AVE SUITE 800  
 PHOENIX, AZ 85004 -4427  
 Phone: 602-417-9200

Receipt

No: 4252454

<b>Transaction #:</b> 4367972	
<b>Date of Transaction:</b> 08/31/2018	
CUSTOMER:	
JOE KELTON 13040 FIELDSTONE LOOP AUSTIN, TX 78737 US	

LINE #	QTY	DESCRIPTION	REMARKS	UNIT PRICE	TOTAL
1	1.00	LOCATABLE MINERALS /-MINING CLAIMS-NOT NEW-UNADJUD,ONE AUTH NO. ONLY / MINING CLAIM MONEY RECEIVED CASES: AMC423139/\$1395.00		- n/a -	1395.00
<b>TOTAL:</b>					<b>\$1,395.00</b>

PAYMENT INFORMATION				
NOTE: Items will appear on credit card statement as "BLM O Mining Claim".				
1	AMOUNT:	1395.00	POSTMARKED:	N/A
	TYPE:	CREDIT CARD	RECEIVED:	08/31/2018
	NAME:	JOE KELTON 13040 FIELDSTONE LOOP AUSTIN TX 78737 US		
	CARD NO:	XXXXXXXXXXXX5885	AUTH CODE:	043187
	NAME ON CARD:	JOE KELTON		
	SIGNATURE:			

REMARKS

This receipt was generated by the automated BLM Collections and Billing System and is a paper representation of a portion of the official electronic record contained therein.

UNITED STATES  
DEPARTMENT OF THE INTERIOR  
BUREAU OF LAND MANAGEMENT

51

*[Handwritten signature]*

AMC 430001

MAINTENANCE FEE WAIVER CERTIFICATION

FORM APPROVED  
OMB NO. 1004-0114  
Expires: January 31, 2020

SEE INSTRUCTIONS ON PAGE 2

1. This small miner waiver is filed for the assessment year beginning on September 1, 2018 and ending on September 1, 2019.
2. The undersigned and all related parties owned ten or fewer mining claims, mill, or tunnel sites located and maintained on Federal lands in the United States of America on September 1, 2018.
3. The undersigned have performed the assessment work required by law for each mining claim listed prior to filing this waiver and understand that by filing this form, the undersigned must file an affidavit of assessment work with the Bureau of Land Management (BLM) by the December 30th following the filing of this waiver.
4. The undersigned understand that if the assessment work obligation has not yet come due under 30 U.S.C. 28 (for those claims in their first assessment year only), a notice of intent to hold reciting this condition must be recorded by the December 30th following the filing of this waiver.
5. The undersigned understand that mill and tunnel sites may also be listed on this waiver and be waived from payment of the maintenance fee, and that a notice of intent to hold for these sites is required to be filed with the BLM by the December 30th following the filing of this waiver.
6. The undersigned understand and acknowledge that pursuant to 43 U.S.C. 1212 and 18 U.S.C. 1001, the filing or recording of a false, fictitious, or fraudulent document with the BLM may result in a fine of up to \$250,000, a prison term not to exceed five years, or both.
7. The mining claims, mill or tunnel sites for which this waiver from payment of the maintenance fees is requested are:

CLAIM OR SITE NAME	BLM RECORDATION SERIAL NUMBER
1. <u>GUNSWAGGER # 5</u> ✓	<u>430005</u>
2. <u>GUNSWAGGER # 7</u>	<u>430007</u>
3.	
4.	
5.	
6.	
7.	
8.	
9.	
10.	

The owner(s) (claimants) of the above mining claims and sites are:

JIM GRAHAM  
(Owner's Name - Please Print)  
P.O. Box 937  
(Owner's Mailing Address)

*[Signature]*  
(Owner's Signature)  
CONGRESS AZ 85332  
(City) (State) (Zip Code)

MARY GRAHAM  
(Owner's Name - Please Print)  
P.O. Box. 937  
(Owner's Mailing Address)

*[Signature]*  
(Owner's Signature)  
CONGRESS AZ 85332  
(City) (State) (Zip Code)

\_\_\_\_\_  
(Owner's Name - Please Print)  
\_\_\_\_\_  
(Owner's Mailing Address)

\_\_\_\_\_  
(Owner's Signature)  
\_\_\_\_\_  
(City) (State) (Zip Code)

\_\_\_\_\_  
(Owner's Name - Please Print)  
\_\_\_\_\_  
(Owner's Mailing Address)

\_\_\_\_\_  
(Owner's Signature)  
\_\_\_\_\_  
(City) (State) (Zip Code)

(Continued on page 2)

483  
ENTERED  
SEP 07 2018  
BY: *[Signature]*

2018 MAR 15 A 11:33  
RECEIVED  
BLM STATE OFFICE  
PHOENIX, ARIZONA

*[Handwritten initials]*



430001

When Recorded Return Document to:

J.M. GRAHAM  
P.O. Box 937  
CONGRESS AZ.  
85332

Check here is this is a change of address.

Telephone: 832-275-8714

E-mail address: WOLFMAN-NAM@HOTMAIL.COM

AFFIDAVIT OF PERFORMANCE OF ANNUAL WORK

1. State of Arizona, County of YAVAPAI ss:

2. I (Name) JIM GRAHAM

3. Reside at (Address) P.O. Box 937

City CONGRESS County YAVAPAI

State AZ Zip 85332 being duly sworn, depose and say that I am a citizen of the United States, more than eighteen years of age, and that all of the facts set forth in this affidavit, subject to the provisions and penalties of 18 U.S.C. 1001 pertaining to the filing of false, fictitious, or fraudulent statements with the United States, are true and correct according to the best of my knowledge, information and belief.

4. Owner's name and address (If not shown in Items 1-3 above).

5. That I am personally acquainted with the mining claim(s). The work and improvements were made by and at the expense of the owner(s) of said claim(s). Said contiguous group of claims, listed on this document, are situated in the

(optional) Mining District: YAVAPAI County, Arizona.

Line No.	AMC NUMBER	CLAIM/SITE NAME	COUNTY RECORDER DATA (If available)	TWP	RNG	SEC
1	430005	GUNSWAGGER 5		T9N	R4W	S18
2	430007	GUNSWAGGER 7		T9N	R4W	S18
3						
4						
5						
6						

RECEIVED  
MAY 15 2018  
STATE OFFICE  
PHOENIX, ARIZONA

BLM  
Date  
Stamp

Form: MCF108  
Revised July 2014  
Page 1 of 2

# 41103501

INTERESTED  
MAY 18 2018  
BY: RAm

RECEIVED  
STATE OFFICE  
2018 MAY 15 A 11:33  
PHOENIX, ARIZONA  
BLM  
Date  
Stamp

7					
8					
9					
10					

6. That between the dates starting at 12 o'clock noon on September 1, 20 17 and ending at 12 o'clock noon on September 1, 20 18 at least \$ 600.00 dollars worth of work and improvements were done and performed upon said claim(s) or upon one or more of a contiguous group of claims for the benefit of all, wholly or partly outside of a contiguous group of claims for the benefit of all, not including the location work.

7. That the following persons were employed to perform the work and improvements described herein: JIM GRAHAM

8. That the work and improvements performed were: 2 yards of dirt processed.  
PICKED UP TRASH  
METAL DETECTED


9. Dated: MAY 15 2018 Signature: Jim Graham

SUBSCRIBED AND SWORN TO before me, a Notary Public, this 15 day of May 2018

By: Brittini Sorensen

Notary Public Brittini Sorensen

My Commission Expires 10/02/20



Bureau of Land Management  
Arizona State Office  
[www.blm.gov/az](http://www.blm.gov/az)

No. of Claims: \_\_\_\_\_ x \$10 = \_\_\_\_\_  
Check No.: \_\_\_\_\_ Init. \_\_\_\_\_  
Receipt No.: \_\_\_\_\_  
For BLM Use Only

**United States Department of the Interior**  
**Bureau of Land Management**  
 DIV OF LANDS, MINRLS & ENERGY  
 ONE N CENTRAL AVE  
 PHOENIX, AZ 85004 -4427  
 Phone: 602-417-9200

Receipt

No: 4163501

<b>Transaction #:</b> 4277798	
<b>Date of Transaction:</b> 05/15/2018	
<b>CUSTOMER:</b>	
JIM GRAHAM PO BOX 937 CONGRESS, AZ 85332-0937 US	

LINE #	QTY	DESCRIPTION	REMARKS	UNIT PRICE	TOTAL
1	1.00	LOCATABLE MINERALS / MINING CLAIMS- NOT NEW-UNADJUD, ONE AUTH NO. ONLY / MINING CLAIM MONEY RECEIVED CASES: AMC430005/\$20.00		- n/a -	20.00
<b>TOTAL:</b>					<b>\$20.00</b>

PAYMENT INFORMATION			
1	AMOUNT:	20.00	POSTMARKED: N/A
	TYPE:	CASH	RECEIVED: 05/15/2018
	NAME:	GRAHAM, JIM PO BOX 937 CONGRESS AZ 85332-0937 US	

REMARKS

This receipt was generated by the automated BLM Collections and Billing System and is a paper representation of a portion of the official electronic record contained therein.

Run Date: 09/05/17

Run Time: 02:33 PM

**DEPARTMENT OF THE INTERIOR  
BUREAU OF LAND MANAGEMENT  
MINING CLAIMS**

**MC Maintenance Fees Paid Through the BLM Pay Portal**

**CBS Receipt: 3969926**

Printed For Lead File # AMC430001

Agency Tracking ID: 1504245742

Assessment Year: 2018, 2019

Number of BLM Serial Nr: 12

Paid On: 09/01/2017

Total Amount Paid: \$1,860.00

Claim Name	BLM Serial No	Lead File No	Amount Paid
GUN SWAGGER #1	AMC430001	AMC430001	\$310.00
GUN SWAGGER #2	AMC430002	AMC430001	\$310.00
GUN SWAGGER #3	AMC430003	AMC430001	\$310.00
GUN SWAGGER #4	AMC430004	AMC430001	\$310.00
GUN SWAGGER #6	AMC430006	AMC430001	\$310.00
GUN SWAGGER #8	AMC430008	AMC430001	\$310.00

**United States Department of the Interior**  
**Bureau of Land Management**  
 BUSINESS & SUPPORT SVCS DIV  
 ONE N CENTRAL AVE SUITE 800  
 PHOENIX, AZ 85004 -4427  
 Phone: 602-417-9200

Receipt

No: 3969926

<b>Transaction #:</b> 4079838	
<b>Date of Transaction:</b> 09/01/2017	
<b>CUSTOMER:</b>	
MERRI LEWIS 6721 JAMESON RD AMARILLO, TX 79106 US	

LINE #	QTY	DESCRIPTION	REMARKS	UNIT PRICE	TOTAL
1	1.00	LOCATABLE MINERALS / MINING CLAIMS- NOT NEW-UNADJUD, ONE AUTH NO. ONLY / MINING CLAIM MONEY RECEIVED <b>CASES: AMC430008/\$930.00</b>		- n/a -	930.00
<b>TOTAL:</b>					<b>\$930.00</b>

PAYMENT INFORMATION			
NOTE: Items will appear on credit card statement as "BLM O Mining Claim".			
1	AMOUNT:	930.00	POSTMARKED: N/A
	TYPE:	CREDIT CARD	RECEIVED: 09/01/2017
	NAME:	MERRI LEWIS 6721 JAMESON RD AMARILLO TX 79106 US	
	CARD NO:	XXXXXXXXXXXX0087	AUTH CODE: 021111
	NAME ON CARD:	MERRI LEWIS	
	EXPIRES:	06/2020	
	SIGNATURE:		

REMARKS

This receipt was generated by the automated BLM Collections and Billing System and is a paper representation of a portion of the official electronic record contained therein.



UNITED STATES  
DEPARTMENT OF THE INTERIOR  
BUREAU OF LAND MANAGEMENT

37

AMC430001

MAINTENANCE FEE WAIVER CERTIFICATION

FORM APPROVED  
OMB NO. 1004-0114  
Expires: January 31, 2020

SEE INSTRUCTIONS ON PAGE 2

1. This small miner waiver is filed for the assessment year beginning on September 1, 2017 and ending on September 1, 2018.
2. The undersigned and all related parties owned ten or fewer mining claims, mill, or tunnel sites located and maintained on Federal lands in the United States of America on September 1, 2017.
3. The undersigned have performed the assessment work required by law for each mining claim listed prior to filing this waiver and understand that by filing this form, the undersigned must file an affidavit of assessment work with the Bureau of Land Management (BLM) by the December 30th following the filing of this waiver.
4. The undersigned understand that if the assessment work obligation has not yet come due under 30 U.S.C. 28 (for those claims in their first assessment year only), a notice of intent to hold reciting this condition must be recorded by the December 30th following the filing of this waiver.
5. The undersigned understand that mill and tunnel sites may also be listed on this waiver and be waived from payment of the maintenance fee, and that a notice of intent to hold for these sites is required to be filed with the BLM by the December 30th following the filing of this waiver.
6. The undersigned understand and acknowledge that pursuant to 43 U.S.C. 1212 and 18 U.S.C. 1001, the filing or recording of a false, fictitious, or fraudulent document with the BLM may result in a fine of up to \$250,000, a prison term not to exceed five years, or both.
7. The mining claims, mill or tunnel sites for which this waiver from payment of the maintenance fees is requested are:

CLAIM OR SITE NAME	BLM RECORDATION SERIAL NUMBER
1. <u>GUNSWAGGER # 5</u>	<u>AMC 430005</u>
2. <u>GUNSWAGGER # 7</u>	<u>AMC 430007</u>
3.	
4.	
5.	
6.	
7.	
8.	
9.	
10.	

RECEIVED  
BLM ARIZONA DISTRICT  
2017 MAY 22 P 3:04  
PHOENIX, ARIZONA

The owner(s) (claimants) of the above mining claims and sites are:

JIM GRAHAM ✓ (Owner's Name - Please Print)      Jim Graham (Owner's Signature)

P.O. Box 937 Congress AZ, 85332 (Owner's Mailing Address)      CONGRESS (City)      AZ, (State)      85332 (Zip Code)

---

\_\_\_\_ (Owner's Name - Please Print)      \_\_\_\_\_ (Owner's Signature)

\_\_\_\_ (Owner's Mailing Address)      \_\_\_\_\_ (City)      \_\_\_\_\_ (State)      \_\_\_\_\_ (Zip Code)

---

\_\_\_\_ (Owner's Name - Please Print)      \_\_\_\_\_ (Owner's Signature)

\_\_\_\_ (Owner's Mailing Address)      \_\_\_\_\_ (City)      \_\_\_\_\_ (State)      \_\_\_\_\_ (Zip Code)

---

\_\_\_\_ (Owner's Name - Please Print)      \_\_\_\_\_ (Owner's Signature)

\_\_\_\_ (Owner's Mailing Address)      \_\_\_\_\_ (City)      \_\_\_\_\_ (State)      \_\_\_\_\_ (Zip Code)

AC 483  
ENTERED SEP 01 2017  
PS

(Continued on page 2)  
NW check  
2 et

(Owner's Name - Please Print)	(Owner's Signature)		
(Owner's Mailing Address)	(City)	(State)	(Zip Code)
(Owner's Name - Please Print)	(Owner's Signature)		
(Owner's Mailing Address)	(City)	(State)	(Zip Code)
(Owner's Name - Please Print)	(Owner's Signature)		
(Owner's Mailing Address)	(City)	(State)	(Zip Code)
(Owner's Name - Please Print)	(Owner's Signature)		
(Owner's Mailing Address)	(City)	(State)	(Zip Code)

18 U.S.C. 1001 and 43 U.S.C. 1212 make it a crime for any person knowingly and willfully to make to any department or agency of the United States any false, fictitious or fraudulent statements or representations as to any matter within its jurisdiction.

**INSTRUCTIONS**

1. This certification is made under the provisions of 43 U.S.C. § 1744 and 30 U.S.C. §28-28k and the regulations thereunder (43 CFR Part 3830).
2. The claimant(s) must fill in the dates in paragraph 1 for the beginning and ending of the assessment year for which this waiver is sought.
3. The claimant(s) must fill in the date in paragraph 2 for the beginning of the assessment year for which this waiver is sought.
4. All claim and site names and BLM serial numbers must be listed for the mining claims, mill sites, and tunnel sites for which the waiver is sought.
5. All owners of the mining claims, mill sites, and tunnel sites and their addresses must be given.
6. This waiver form must be signed by all the claimants or their designated agent, in original form. If an agent is designated, a notarized designation of agent, signed by all of the claimants with proper address given, must be submitted with this waiver.
7. This form must be filed no later than September 1st for the upcoming assessment year in the BLM State Office where the mining claims or sites are recorded, or the waiver cannot be granted by the BLM. (Example: To obtain a waiver for the assessment year 2012, which begins on September 1, 2011, you must qualify for and file for a waiver no later than September 1, 2011, in the proper BLM State Office.)
8. For all mining claims which require assessment work, you must record an affidavit of labor on or before the December 30th immediately following the filing of this waiver. For all other mining claims or sites waived, you must record a notice of intent to hold on or before the December 30th immediately following the filing of this waiver.
9. Mill and tunnel sites may also be listed on this waiver and be waived from payment of the maintenance fee. A notice of intent to hold for these sites is required to be filed by the December 30th following the filing of this waiver.

**FOR OFFICIAL USE ONLY**

RECEIVED  
BLM AZ STATE OFFICE  
PHOENIX ARIZONA  
2017 MAY 22 P 3:04

UNITED STATES DEPARTMENT OF THE INTERIOR  
BUREAU OF LAND MANAGEMENT

MC NATIONWIDE CLAIMANT LISTING  
September 05, 2017

Cust	AZ CLAIMANT	CA CLAIMANT	OR CLAIMANT	National Total
GRAHAM JIM PO BOX 937 CONGRESS, AZ 85332-0937	2		1	3
GRAHAM JIMMY L PO BOX 267 PORTLAND, TX 78374-0267		2		2



When Recorded Return Document to:

JIM GRAHAM  
P.O. BOX 937  
CONGRESS AZ.  
85332

2017-0022436  
05/05/2017 01:55:28 PM ADL  
Leslie M. Hoffman  
OFFICIAL RECORDS OF YAVAPAI COUNTY \$15.00  
JIM GRAHAM

430001

Page: 1 of 3

Check here is this is a change of address.

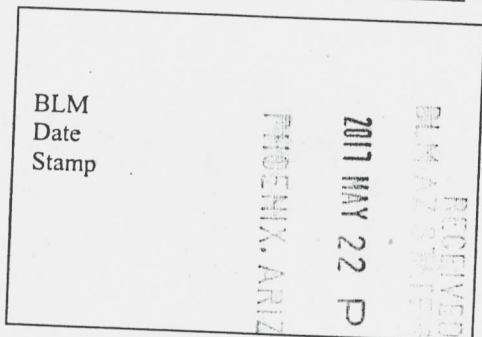
Telephone: 832-275-8714

E-mail address: WOLFMAN-NAM@HOTMAIL.COM



**AFFIDAVIT OF PERFORMANCE OF ANNUAL WORK**

1. State of Arizona, County of YAVAPAI ss:  
2. I (Name) JIM GRAHAM GRAHAM  
3. Reside at (Address) P.O. BOX 937  
CONGRESS AZ. 85332  
City CONGRESS County YAVAPAI



State AZ Zip 85332 being duly sworn, depose and say that I am a citizen of the United States, more than eighteen years of age, and that all of the facts set forth in this affidavit, subject to the provisions and penalties of 18 U.S.C. 1001 pertaining to the filing of false, fictitious, or fraudulent statements with the United States, are true and correct according to the best of my knowledge, information and belief.

4. Owner's name and address (If not shown in Items 1-3 above).


5. That I am personally acquainted with the mining claim(s). The work and improvements were made by and at the expense of the owner(s) of said claim(s). Said contiguous group of claims, listed on this document, are situated in the

(optional) Mining District; YAVAPAI County, Arizona.

Line No.	AMC NUMBER	CLAIM/SITE NAME	COUNTY RECORDER DATA (If available)	TWP	RNG	SEC
1	430005	GUNSWAGGER #5		T9N	R4W	S18
2	430007	GUNSWAGGER #7		T9N	R4W	S18
3						
4						
5						
6						

GUNSWAGGER #5  
GUNSWAGGER #7

Form: MCF108  
Revised July 2014  
Page 1 of 2



BLM  
Date  
Stamp

7						
8						
9						
10						

6. That between the dates starting at 12 o'clock noon on September 1, 20 17 at least \$ 4,000.00 dollars worth of work and improvements were done and performed upon said claim(s) or upon one or more of a contiguous group of claims for the benefit of all, wholly or partly outside of a contiguous group of claims for the benefit of all, not including the location work.

7. That the following persons were employed to perform the work and improvements described herein: JIM GRAHAM

8. That the work and improvements performed were: 20 yards of dirt processed, PICKED UP TRASH, INSTALLED 400 FT FENCE


9. Dated: MAY 5 2017 Signature: Jim Graham

SUBSCRIBED AND SWORN TO before me, a Notary Public, this 5 day of May 2017

By: Jim Graham

Notary Public Rhonda Hicks

My Commission Expires 03/09/2020



No. of Claims: 2 x \$10 = 20  
 Check No.: 1005 Init. JMG  
 Receipt No.: 3842614  
 For BLM Use Only

2017 MAY 22 3:04 PM  
 Form: MCF108  
 Revised July 2014  
 Page 2 of 2

Bureau of Land Management  
 Arizona State Office  
[www.blm.gov/az](http://www.blm.gov/az)



JIM GRAHAM  
P.O. Box 937  
CONGRESS AZ.  
85332

SACRAMENTO CA 957

19 MAY 2017 PM 6 L



BLM AZ STATE OFFICE  
1 N. CENTRAL AVE. S. PHOENIX, AZ 85004  
PHOENIX, AZ, 85004

2017 MAY 22 P 3:04

RECEIVED  
BLM AZ STATE OFFICE

85004-442700



**United States Department of the Interior**  
**Bureau of Land Management**  
 DIV OF LANDS, MINRLS & ENERGY  
 ONE N CENTRAL AVE  
 PHOENIX, AZ 85004 -4427  
 Phone: 602-417-9200

Receipt

No: 3842614

<b>Transaction #:</b> 3951106	
<b>Date of Transaction:</b> 05/22/2017	
CUSTOMER:	
JIM GRAHAM PO BOX 937 CONGRESS, AZ 85332-0937 US	

LINE #	QTY	DESCRIPTION	REMARKS	UNIT PRICE	TOTAL
1	1.00	LOCATABLE MINERALS / MINING CLAIMS- NOT NEW-UNADJUD, ONE AUTH NO. ONLY / MINING CLAIM MONEY RECEIVED CASES: AMC430005/\$20.00	POL 2017/2 WAV	- n/a -	20.00
<b>TOTAL:</b>					<b>\$20.00</b>

PAYMENT INFORMATION			
1	AMOUNT:	20.00	POSTMARKED: N/A
	TYPE:	CHECK	RECEIVED: 05/22/2017
	CHECK NO:	1005	
	NAME:	GRAHAM, JIM PO BOX 937 CONGRESS AZ 85332-0937 US	

REMARKS

This receipt was generated by the automated BLM Collections and Billing System and is a paper representation of a portion of the official electronic record contained therein.

Run Date: 09/14/16

Run Time: 01:48 PM

**DEPARTMENT OF THE INTERIOR  
BUREAU OF LAND MANAGEMENT  
MINING CLAIMS**

**MC Maintenance Fees Paid Through the BLM Pay Portal**

**CBS Receipt: 3649258**

Printed For Lead File # **AMC430001**

Agency Tracking ID: 1472673960

Assessment Year: 2017

Number of BLM Serial Nr: 10

Paid On: 08/31/2016

Total Amount Paid: \$1,705.00

Claim Name	BLM Serial No	Lead File No	Amount Paid
WESSONS HIDE OUT	AMC423139	AMC423139	\$310.00
WESSON'S LOOKOUT	AMC427581	AMC427581	\$155.00
WESSON'S WATERHOLE#1	AMC428339	AMC428337	\$155.00
WESSON'S WATERHOLE#2	AMC428340	AMC428337	\$155.00
GUN SWAGGER #1	AMC430001	AMC430001	\$155.00
GUN SWAGGER #2	AMC430002	AMC430001	\$155.00
GUN SWAGGER #3	AMC430003	AMC430001	\$155.00
GUN SWAGGER #4	AMC430004	AMC430001	\$155.00
GUN SWAGGER #6	AMC430006	AMC430001	\$155.00
GUN SWAGGER #8	AMC430008	AMC430001	\$155.00

**United States Department of the Interior**  
**Bureau of Land Management**  
 BUSINESS & SUPPORT SVCS DIV  
 ONE N CENTRAL AVE SUITE 800  
 PHOENIX, AZ 85004 -4427  
 Phone: (602) 417-9200

Receipt

No: 3649258

<b>Transaction #:</b> 3753258	
<b>Date of Transaction:</b> 08/31/2016	
<b>CUSTOMER:</b>	
CASEY KELTON 10 S, KERKES ST STE 4 WICKENBURG, AZ 85390 US	

LINE #	QTY	DESCRIPTION	REMARKS	UNIT PRICE	TOTAL
1	1.00	LOCATABLE MINERALS / MINING CLAIMS- NOT NEW-UNADJUD, ONE AUTH NO. ONLY / MINING CLAIM MONEY RECEIVED CASES: AMC430008/\$1705.00		- n/a -	1705.00
<b>TOTAL:</b>					<b>\$1,705.00</b>

PAYMENT INFORMATION				
NOTE: Items will appear on credit card statement as "BLM O Mining Claim".				
1	AMOUNT:	1705.00	POSTMARKED:	N/A
	TYPE:	CREDIT CARD	RECEIVED:	08/31/2016
	NAME:	CASEY KELTON 10 S, KERKES ST STE 4 WICKENBURG AZ 85390 US		
	CARD NO:	XXXXXXXXXXXX6732	AUTH CODE:	295961
	NAME ON CARD:	CASEY KELTON		
	EXPIRES:	10/2018		
	SIGNATURE:			

REMARKS

This receipt was generated by the automated BLM Collections and Billing System and is a paper representation of a portion of the official electronic record contained therein.

UNITED STATES  
DEPARTMENT OF THE INTERIOR  
BUREAU OF LAND MANAGEMENT

430001

**CREDIT CARD PAYMENT**  
**For Mining Claim Maintenance Fee**

THIS IS A CHANGE OF ADDRESS

TELEPHONE SUBMISSION - ACCURACY OF THE BELOW INFORMATION IS THE RESPONSIBILITY OF THE CLAIMANT/OWNER

NAME Jim GRAHAM  
ADDRESS PO BOX 937  
CITY Congress STATE AZ ZIP 85332  
PHONE # 832 - 275-8714

SEND RECEIPT TO  Above address  
 Other (Include Name and Mailing Address):

\_\_\_\_\_  
\_\_\_\_\_  
\_\_\_\_\_

AMC NUMBER  
430005  
430007

CLAIM/SITE NAME  
Gun Swagger #5  
Gun Swagger #7

2 # of Claim/Site  
x 155.00 Each  
\$ 310 Total Charged REJ (INITIALS)

RECEIPT # 3619728

DATE STAMP

RECEIVED  
BLM AZ STATE OFFICE  
PHOENIX, ARIZONA  
2016 AUG - 2 P 1: 22

\*\*\*\*\* FOR OFFICIAL USE ONLY \*\*\*\*\*  
DATE \_\_\_\_\_ INITIALS \_\_\_\_\_ VERIFIED \_\_\_\_\_



**United States Department of the Interior  
Bureau of Land Management  
DIV OF LANDS, MINRLS & ENERGY  
ONE N CENTRAL AVE  
PHOENIX, AZ 85004 -4427  
Phone: 602-417-9200**

Receipt

No: 3619728

<b>Transaction #:</b> 3723382	
<b>Date of Transaction:</b> 08/02/2016	
CUSTOMER:	
JIM GRAHAM PO BOX 937 CONGRESS, AZ 85332-0937 US	

LINE #	QTY	DESCRIPTION	REMARKS	UNIT PRICE	TOTAL
1	1.00	LOCATABLE MINERALS / MINING CLAIMS- NOT NEW-UNADJUD, ONE AUTH NO. ONLY / MINING CLAIM MONEY RECEIVED CASES: AMC430005/\$310.00	2017 MAINT (2)	- n/a -	310.00
<b>TOTAL:</b>					<b>\$310.00</b>

PAYMENT INFORMATION			
NOTE: Items will appear on credit card statement as "Bureau of Land Mgmt CO".			
1	AMOUNT:	310.00	POSTMARKED: N/A
	TYPE:	CREDIT CARD	RECEIVED: 08/02/2016
	NAME:	GRAHAM, JIM PO BOX 937 CONGRESS AZ 85332-0937 US	
	CARD NO:	XXXXXXXXXXXX4074	AUTH CODE: 00277R
	NAME ON CARD:	JIM L GRAHAM	
	EXPIRES:	10/2019	
	SIGNATURE:		

REMARKS

This receipt was generated by the automated BLM Collections and Billing System and is a paper representation of a portion of the official electronic record contained therein.



Run Date: 09/08/15

Run Time: 09:20 AM

**DEPARTMENT OF THE INTERIOR  
BUREAU OF LAND MANAGEMENT  
MINING CLAIMS**

**MC Maintenance Fees Paid Through the BLM Pay Portal**

**CBS Receipt: 3382785**

Printed For Lead File # AMC430001

Agency Tracking ID: 1441001082

Assessment Year: 2016

Number of BLM Serial Nr: 8

Paid On: 08/31/2015

Total Amount Paid: \$1,240.00

Claim Name	BLM Serial No	Lead File No	Amount Paid
GUN SWAGGER #1	AMC430001	AMC430001	\$155.00
GUN SWAGGER #2	AMC430002	AMC430001	\$155.00
GUN SWAGGER #3	AMC430003	AMC430001	\$155.00
GUN SWAGGER #4	AMC430004	AMC430001	\$155.00
GUN SWAGGER #5	AMC430005	AMC430001	\$155.00
GUN SWAGGER #6	AMC430006	AMC430001	\$155.00
GUN SWAGGER #7	AMC430007	AMC430001	\$155.00
GUN SWAGGER #8	AMC430008	AMC430001	\$155.00

**United States Department of the Interior  
Bureau of Land Management  
BUSINESS & SUPPORT SVCS DIV  
ONE N CENTRAL AVE SUITE 800  
PHOENIX, AZ 85004 -4427  
Phone: (602) 417-9200**

Receipt

No: 3382785

<b>Transaction #:</b> 3481098	
<b>Date of Transaction:</b> 08/31/2015	
<b>CUSTOMER:</b>	
PROSPECTOR INNOVATIONS 10 S. KERKES ST #4 WICKENBURG, AZ 85390 US	

LINE #	QTY	DESCRIPTION	REMARKS	UNIT PRICE	TOTAL
1	1.00	LOCATABLE MINERALS / MINING CLAIMS- NOT NEW-UNADJUD, ONE AUTH NO. ONLY / MINING CLAIM MONEY RECEIVED <b>CASES: AMC430008/\$1240.00</b>		- n/a -	1240.00
<b>TOTAL:</b>					<b>\$1,240.00</b>

PAYMENT INFORMATION			
NOTE: Items will appear on credit card statement as "BLM O Mining Claim".			
1	AMOUNT:	1240.00	POSTMARKED: N/A
	TYPE:	CREDIT CARD	RECEIVED: 08/31/2015
	NAME:	PROSPECTOR INNOVATIONS 10 S. KERKES ST #4 WICKENBURG AZ 85390 US	
	CARD NO:	XXXXXXXXXXXX6732	AUTH CODE: 778652
	NAME ON CARD:	PROSPECTOR INNOVATIONS	
	EXPIRES:	08/2018	
	SIGNATURE:		

<b>REMARKS</b>

This receipt was generated by the automated BLM Collections and Billing System and is a paper representation of a portion of the official electronic record contained therein.

**United States Department of the Interior  
Bureau of Land Management  
BUSINESS & SUPPORT SVCS DIV  
ONE N CENTRAL AVE SUITE 800  
PHOENIX, AZ 85004 -4427  
Phone: (602) 417-9200**

Receipt

No: 3382785

<b>Transaction #:</b> 3481098	
<b>Date of Transaction:</b> 08/31/2015	
CUSTOMER:	
PROSPECTOR INNOVATIONS 10 S. KERKES ST #4 WICKENBURG, AZ 85390 US	

*AMC 43000*

LINE #	QTY	DESCRIPTION	REMARKS	UNIT PRICE	TOTAL
1	1.00	LOCATABLE MINERALS / MINING CLAIMS- NOT NEW-UNADJUD, ONE AUTH NO. ONLY / MINING CLAIM MONEY RECEIVED <b>CASES: AMC430008/\$1240.00</b>		- n/a -	1240.00
<b>TOTAL:</b>					<b>\$1,240.00</b>

PAYMENT INFORMATION			
NOTE: Items will appear on credit card statement as "BLM O Mining Claim".			
1	AMOUNT:	1240.00	POSTMARKED: N/A
	TYPE:	CREDIT CARD	RECEIVED: 08/31/2015
	NAME:	PROSPECTOR INNOVATIONS 10 S. KERKES ST #4 WICKENBURG AZ 85390 US	
	CARD NO:	XXXXXXXXXXXX6732	AUTH CODE: 778652
	NAME ON CARD:	PROSPECTOR INNOVATIONS	
	EXPIRES:	08/2018	
	SIGNATURE:		

REMARKS

This receipt was generated by the automated BLM Collections and Billing System and is a paper representation of a portion of the official electronic record contained therein.



**NOTICE!!**

**These documents have been scanned!**

**Do not place un-scanned documents beneath this notice!**

**Do not remove this notice from this file!**

GPO Jacket No. 560-102  
Print Order 61540  
Rise Business Services, LLC  
Job=AZ15 5/10/2019



Box Number= AZ15030



Claim Begin-End: AMC430001-AMC430008

5 Miscellaneous



AZ15030-2

AMC429998-AMC430297

**NO  
DOCUMENTS  
FOUND**

NO DOCUMENTS FOUND  
NO DOCUMENTS FOUND

**NOTICE!!**

**These documents have been scanned!**

**Do not place un-scanned documents beneath this notice!**

**Do not remove this notice from this file!**

GPO Jacket No. 560-102  
Print Order 61540  
Rise Business Services, LLC  
Job=AZ15 5/10/2019



Box Number= AZ15030



Claim Begin-End: AMC430001-AMC430008

6 Location Notices-Amendments and Supporting Documents



AZ15030-2

AMC429998-AMC430297



# MINING CLAIM STATUS REPORT

Data Entered: 12/02/14 Ram

MTP Checked By: 12/02/14 Ram  
GEO Checked By: 12/02/14 Ram

LEAD SERIAL NUMBER: AMC 430001 thru AMC 430008

### NUMBER OF CLAIMS & TYPE:

LODE \_\_\_\_\_  
8 PLACER \_\_\_\_\_  
ASSOCIATION PLACER \_\_\_\_\_  
MILL SITE \_\_\_\_\_  
TUNNEL SITE \_\_\_\_\_

### CHARGES:

Location Fee @ \$37 = \$ 296  
Processing Fee @ \$20 = \$ 160  
Maintenance Fee @ \$155 = \$ 1240  
Add'l Maint Fee for Assoc Placer = \$ \_\_\_\_\_  
SUBTOTAL \$ \_\_\_\_\_  
Other Fees \$ \_\_\_\_\_  
Other Fees \$ \_\_\_\_\_  
TOTAL \$ 1696

TOTAL ACREAGE: 20 Per Claim  
(Placer Only)

NUMBER OF LOCATORS: 1

DOCUMENTS RECEIVED VIA: Over-the-Counter  Mail  TIMELY FILED: Yes  No

LEGAL DESCRIPTION: T 9N R 4W SEC 018  
T \_\_\_\_\_ R \_\_\_\_\_ SEC \_\_\_\_\_  
T \_\_\_\_\_ R \_\_\_\_\_ SEC \_\_\_\_\_  
T \_\_\_\_\_ R \_\_\_\_\_ SEC \_\_\_\_\_  
T \_\_\_\_\_ R \_\_\_\_\_ SEC \_\_\_\_\_

BLM  FOREST SERVICE  SUBJ TO PL 359: Yes  No   
WILDERNESS AREA

SPLIT ESTATE: N/A  SX  PX  OTHER   
SRHA  Was proper Notice filed if located on SHRA Land? Yes  No

### RECONVEYED MINERALS ON BLM LAND REQUIRE OPENING ORDER FROM 1944 TO 1993:

Open to Entry On \_\_\_\_\_ N/A

COMMENTS/STATUS: VOID  PARTIALLY VOID  PVT MINERALS  WITHDRAWN LANDS   
OTHER

Claimant acknowledges that portions of the following claim(s) site(s) may be void or voidable.

Printed Name of Claimant \_\_\_\_\_ Signature of Claimant \_\_\_\_\_

\*\*\*\*\*FINAL ADJUDICATION\*\*\*\*\*

DATE 4.1.15 INITIALS RS

AMC430001



\* send to

LOCATION NOTICE FOR PLACER MINING CLAIM

NOTICE IS HEREBY GIVEN that the GUN SWAGGER  
#1 \_\_\_\_\_ placer mining claim has been located by  
CASEY KELTON whose current mailing  
address is 10 S. KERKES ST. STE 4  
WICKENBURG AZ 85390

RECEIVED  
BLM, AZ STATE OFFICE  
2014 NOV 25 P 2:47  
PHOENIX, AZ  
BLM  
Date  
Stamp

The general course of this claim is EAST TO WEST and it is situated in  
YAVAPAI County, Arizona.

This claim is 1320 feet in length and 660 feet in width. This claim runs from the  
location monument on which this location notice is posted approximately 660 feet in a NORTH  
direction to the NE end line and 1320 feet in a WEST direction to the SW end line.

This claim is marked by four monuments, one at each corner of the claim.

The location monument on which this notice is posted is situated within Section 18, Township  
9 N, Range 4 W, Gila Salt River Base and Meridian, Arizona. This claim encompasses  
portions of the following legal subdivision(s) if located by legal subdivision or the following quarter section (s),  
section (s), Township (s) and Range (s) N 1/2 OF THE NW 1/4 OF THE SE 1/4  
SECTION OF SEC 18 T9N R4W, Gila Salt River Base and Meridian, Arizona.

The locality of this claim with reference to some natural object or permanent monument and additional  
information (if any) concerning its locality are as follows: 1320' WEST AND 3300' SOUTH  
OF USGS MARKER LOCATED AT THE CORNERS OF SECTIONS 7,  
8, 17, 18 WHERE THEY CONVERGE.

DATED AND POSTED on the ground this 2nd day of SEPTEMBER 2014.

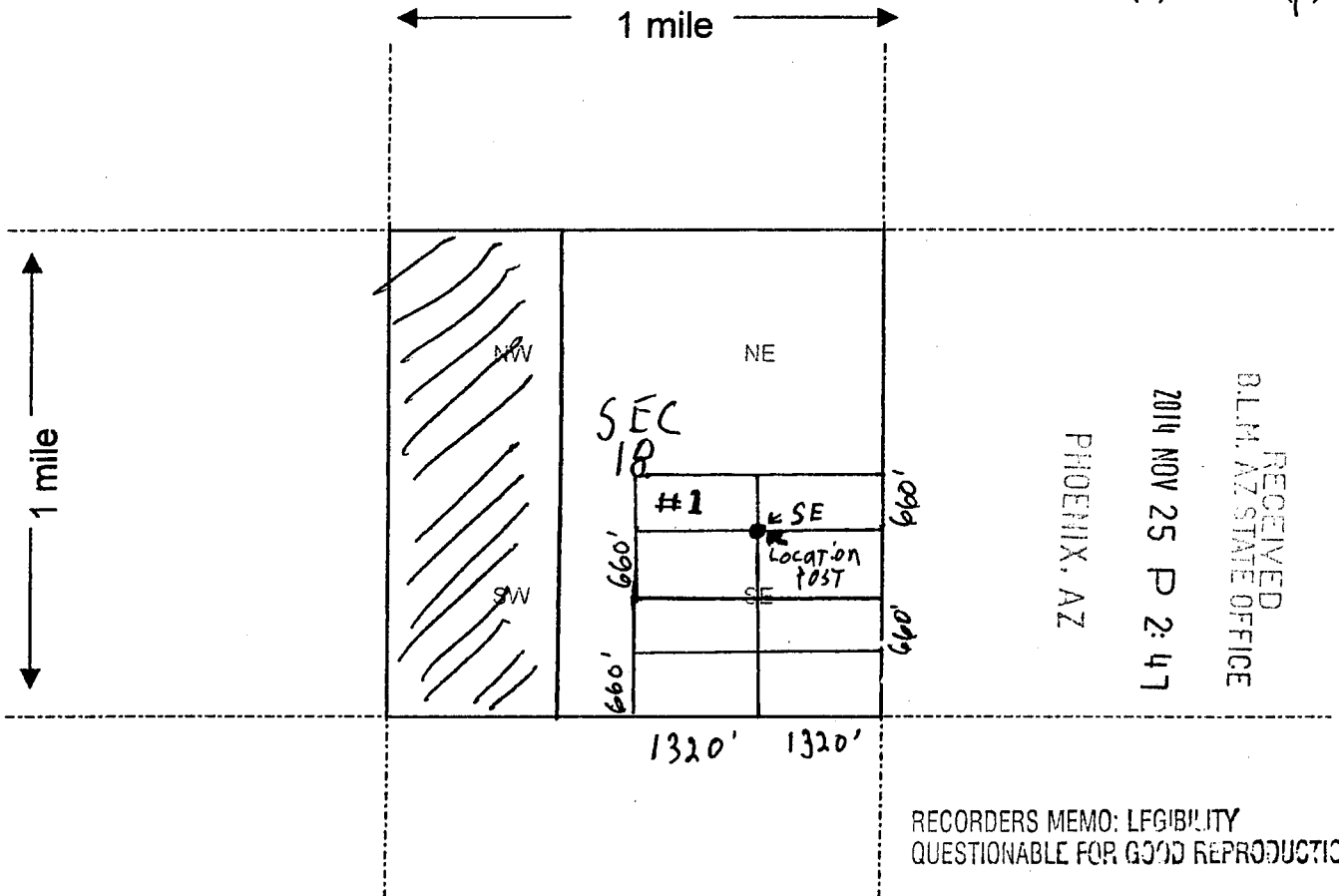
LOCATOR (s) CASEY KELTON CWK  
CWK

Form MCF102  
Revised July 2005

AMC430001

MINING CLAIM MAP

Lode ( ) Placer (X)



AMC4300011

- Scale: 1" = 2000 feet
- The above map depicts the GUN SWABBER #1 mining claim, which is located in Section (s) 18, Township 9 N, Range 4 W, Gila and Salt River Base and Meridian, YAVAPAI County, Arizona.
  - The type of corner and location monuments used are as follows: 2" PVC PIPE WITH CAPS WITH CLAIM NAME
  - The bearings and distances in degrees and feet between claim corners are as depicted on the map.

Form MCF100a  
Revised July 2005

Recorded at the request of:



When Recorded, MAIL TO:

CASEY KELTON

SEE Page #2

Claim Name - ~~the~~ Gun Swagger #1

Claimant - Casey Kelton

AMC430001

RECEIVED  
S.L.H. AZ STATE OFFICE

2014 NOV 25 P 2:47

PHOENIX, AZ

\* SEND TO

LOCATION NOTICE FOR PLACER MINING CLAIM

NOTICE IS HEREBY GIVEN that the GUN SWAGGER  
#2 placer mining claim has been located by  
CASEY KELTON whose current mailing  
address is 10 S. KERKES ST. STE 4  
WICKENBURG AZ 85390

BLM  
Date  
Stamp

PHOENIX, AZ

2014 NOV 25 P 2:47

RECEIVED  
BLM AZ STATE OFFICE

The general course of this claim is EAST TO WEST and it is situated in  
YAVAPAI County, Arizona.

This claim is 1320 feet in length and 660 feet in width. This claim runs from the  
location monument on which this location notice is posted approximately 660 feet in a NORTH  
direction to the NW end line and 1320 feet in a EAST direction to the SE end line.

This claim is marked by four monuments, one at each corner of the claim.

The location monument on which this notice is posted is situated within Section 18, Township  
9 N, Range 4 W, Gila Salt River Base and Meridian, Arizona. This claim encompasses  
portions of the following legal subdivision(s) if located by legal subdivision or the following quarter section (s),  
section (s), Township (s) and Range (s) N 1/2 OF THE NE 1/4 OF THE SE 1/4  
SECTION OF SEC 18 T9N R4W, Gila Salt River Base and Meridian, Arizona.

The locality of this claim with reference to some natural object or permanent monument and additional  
information (if any) concerning its locality are as follows: 1320' WEST AND 3300' SOUTH  
OF USGS MARKER LOCATED AT THE CORNERS OF SECTIONS 7,  
8, 17, 18 WHERE THEY CONVERGE.

DATED AND POSTED on the ground this 2nd day of SEPTEMBER 20 14.

LOCATOR (s) CASEY KELTON CASEY KELTON

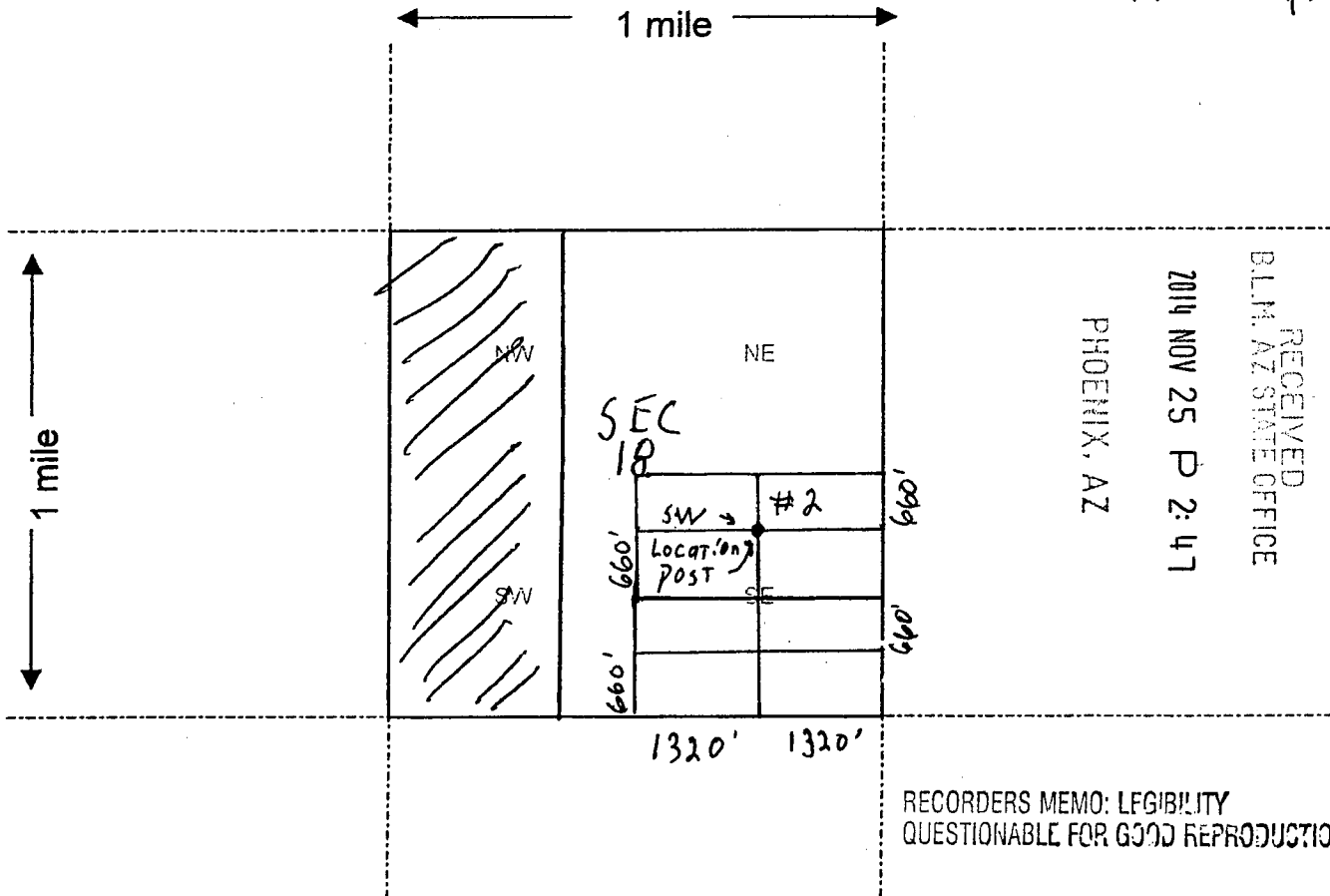
Form MCF102  
Revised July 2005

AMC430002



**MINING CLAIM MAP**

Lode ( ) Placer (X)



AMC 4300021

Scale : 1" = 2000 feet

- The above map depicts the GUN SWABBER #2 mining claim, which is located in Section (s) 18, Township 9 N, Range 4 W, Gila and Salt River Base and Meridian, YAVAPAI County, Arizona.
- The type of corner and location monuments used are as follows: 2" PVC PIPE WITH CAPS WITH CLAIM NAME
- The bearings and distances in degrees and feet between claim corners are as depicted on the map.

Form MCF100a  
Revised July 2005

Recorded at the request of:



When Recorded, MAIL TO:

Casey Kelton

SEE Page #2

---

Claim Name Gun Swagger #2

Claimant Casey Kelton  
Cay

AMC430002

RECEIVED  
B.L.M. AZ STATE OFFICE  
2014 NOV 25 P 2:47  
PHOENIX, AZ

LOCATION NOTICE FOR PLACER MINING CLAIM

NOTICE IS HEREBY GIVEN that the GUN SWAGGER

#3 placer mining claim has been located by

CASEY KELTON whose current mailing

address is 10 S. KERKES ST. STE 4

WICKENBURG AZ 85390

RECEIVED BLM, AZ STATE OFFICE	2014 NOV 25 P 2:47	PHOENIX, AZ
BLM Date Stamp		

The general course of this claim is EAST TO WEST and it is situated in

YAVAPAI County, Arizona.

This claim is 1320 feet in length and 660 feet in width. This claim runs from the location monument on which this location notice is posted approximately 660 feet in a SOUTH direction to the SE end line and 1320 feet in a WEST direction to the NW end line.

This claim is marked by four monuments, one at each corner of the claim.

The location monument on which this notice is posted is situated within Section 18, Township 9 N, Range 4 W, Gila Salt River Base and Meridian, Arizona. This claim encompasses portions of the following legal subdivision(s) if located by legal subdivision or the following quarter section (s),

section (s), Township (s) and Range (s) SOUTH 1/2 OF THE NW 1/4 OF THE SE 1/4 SECTION OF SEC 18 T9N R4W, Gila Salt River Base and Meridian, Arizona.

The locality of this claim with reference to some natural object or permanent monument and additional information (if any) concerning its locality are as follows: 1320' WEST AND 3300' SOUTH OF USGS MARKER LOCATED AT THE CORNERS OF SECTIONS 7, 8, 17, 18 WHERE THEY CONVERGE.

DATED AND POSTED on the ground this 2nd day of SEPTEMBER 2014.

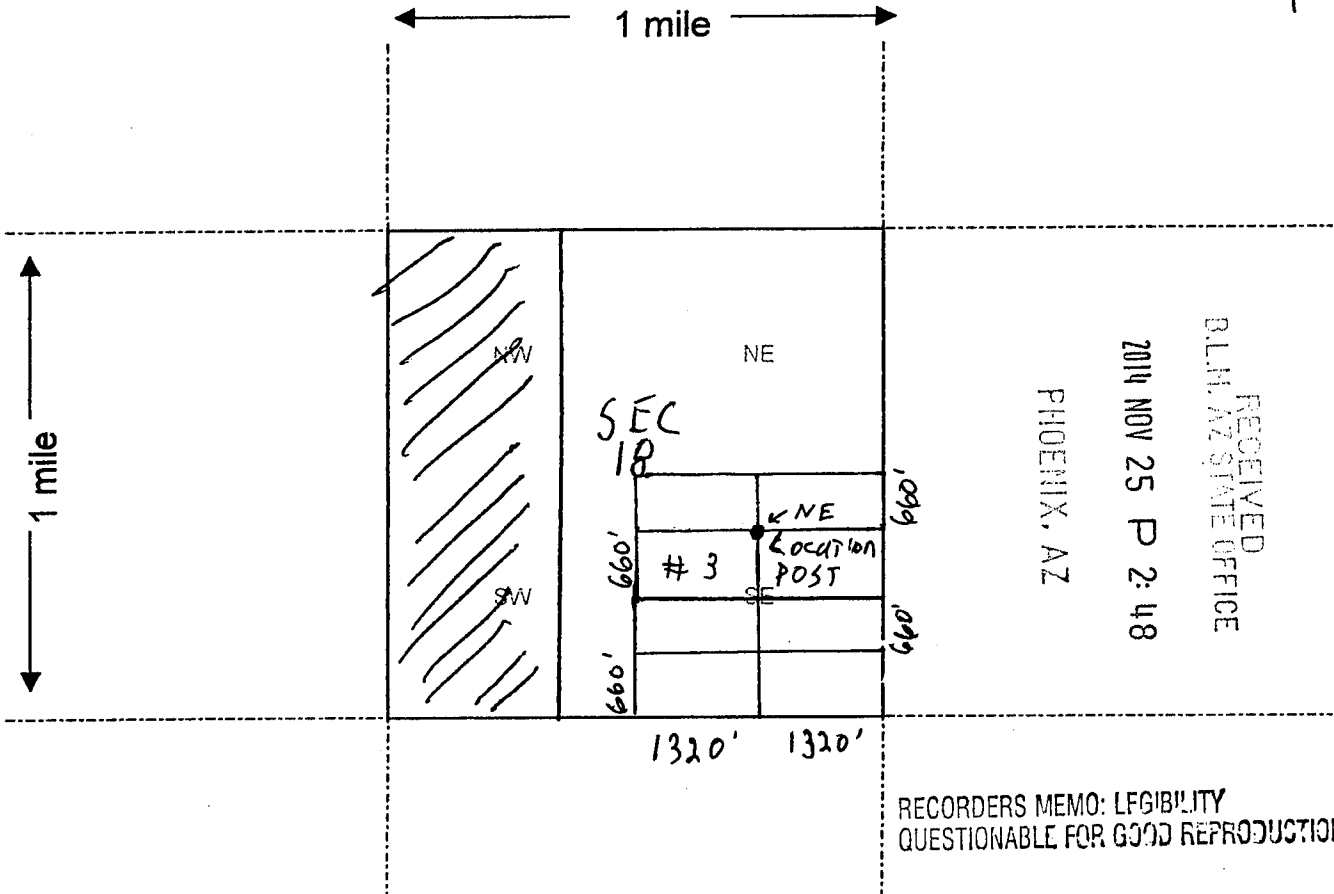
LOCATOR(S) CASEY KELTON Cay

Form MCF102  
Revised July 2005

AMC430003

MINING CLAIM MAP

Lode ( ) Placer (X)



RECEIVED  
BLM, AZ STATE OFFICE  
2011 NOV 25 P 2:48  
PHOENIX, AZ

AMC 430003

RECORDERS MEMO: LEGIBILITY QUESTIONABLE FOR GOOD REPRODUCTION

Scale: 1" = 2000 feet



- The above map depicts the GUN SWABBER #3 mining claim, which is located in Section (s) 18, Township 9 N, Range 4 W, Gila and Salt River Base and Meridian, YAVAPAI County, Arizona.
- The type of corner and location monuments used are as follows: 2" PVC PIPE WITH CAPS WITH CLAIM NAME
- The bearings and distances in degrees and feet between claim corners are as depicted on the map.

Form MCF100a  
Revised July 2005



Recorded at the request of:



When Recorded, MAIL TO:

Casey KELTON  
SEE PAGE #2

Claim Name - Gun Swagger #3

Claimant - Casey Kelton

*Casey Kelton*

AMC430003

RECEIVED  
BLM AZ STATE OFFICE

2014 NOV 25 P 2:47

PHOENIX, AZ

LOCATION NOTICE FOR PLACER MINING CLAIM

NOTICE IS HEREBY GIVEN that the GUN SWAGGER

#4 placer mining claim has been located by

CASEY KELTON whose current mailing

address is 10 S. KERKES ST. STE 4

WICKENBURG AZ 85390

RECEIVED  
BLM, AZ STATE OFFICE  
2014 NOV 25 P 2:48  
PHOENIX, AZ  
BLM  
Date  
Stamp

The general course of this claim is EAST TO WEST and it is situated in

YAVAPAI County, Arizona.

This claim is 1320 feet in length and 660 feet in width. This claim runs from the location monument on which this location notice is posted approximately 660 feet in a SOUTH direction to the SW end line and 1320 feet in a EAST direction to the NE end line.

This claim is marked by four monuments, one at each corner of the claim.

The location monument on which this notice is posted is situated within Section 18, Township 9 N, Range 4 W, Gila Salt River Base and Meridian, Arizona. This claim encompasses portions of the following legal subdivision(s) if located by legal subdivision or the following quarter section (s), section (s), Township (s) and Range (s) SOUTH 1/2 OF THE NE 1/4 OF THE SE 1/4 SECTION OF SEC 18 T9N R4W, Gila Salt River Base and Meridian, Arizona.

The locality of this claim with reference to some natural object or permanent monument and additional information (if any) concerning its locality are as follows: 1320' WEST AND 3300' SOUTH OF USGS MARKER LOCATED AT THE CORNERS OF SECTIONS 7, 8, 17, 18 WHERE THEY CONVERGE.

DATED AND POSTED on the ground this 2nd day of SEPTEMBER 2014.

LOCATOR (s) CASEY KELTON *Casey Kelton*

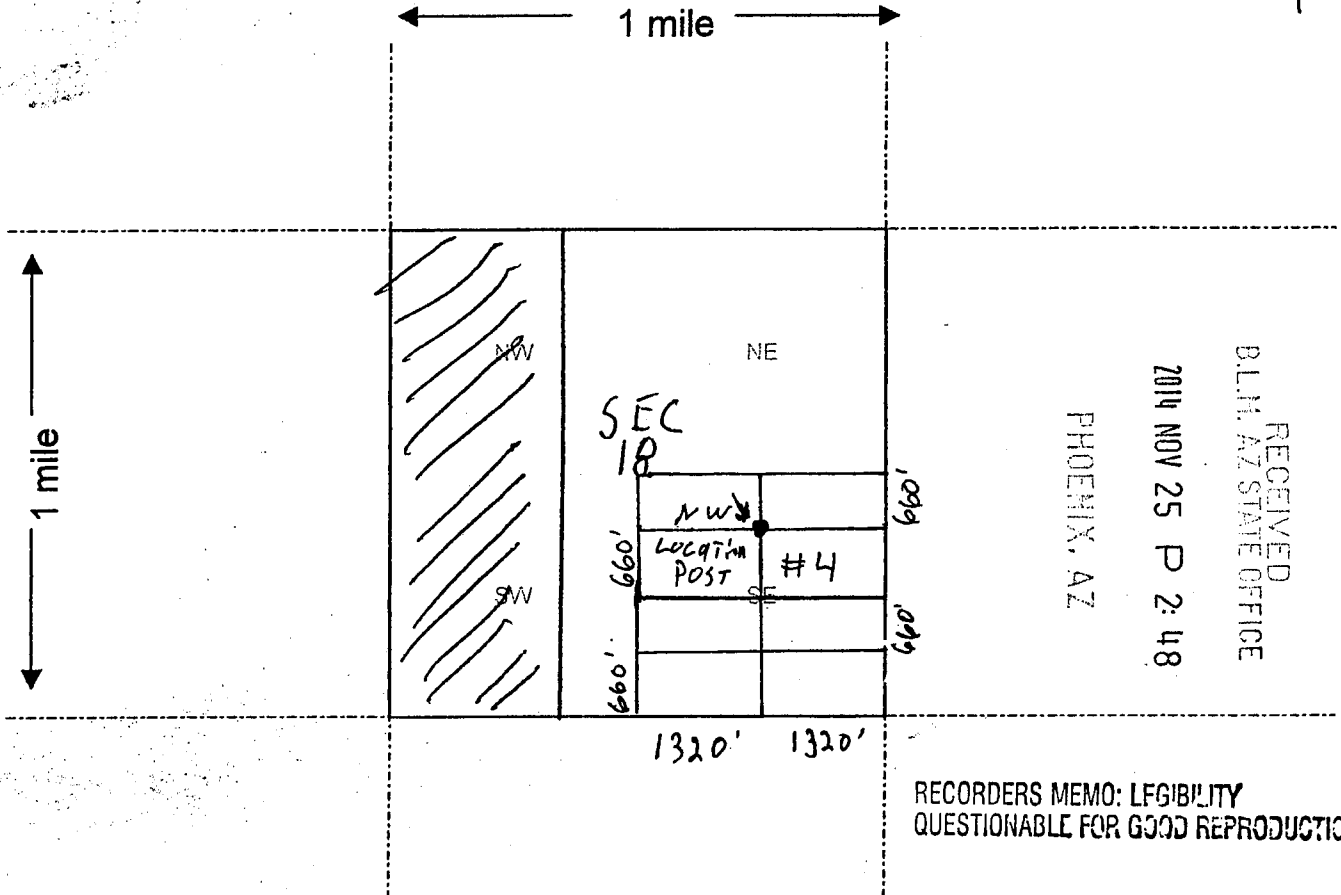
*Casey Kelton*

Form MCF102  
Revised July 2005

AMC430004

**MINING CLAIM MAP**

Lode ( ) Placer (X)



Scale: 1" = 2000 feet



1. The above map depicts the GUN SWABBER #4 mining claim, which is located in Section (s) 18, Township 9 N, Range 4 W, Gila and Salt River Base and Meridian, YAVAPAI County, Arizona.

2. The type of corner and location monuments used are as follows: 2" PVC PIPE WITH CAPS WITH CLAIM NAME

3. The bearings and distances in degrees and feet between claim corners are as depicted on the map.

Form MCF100a  
Revised July 2005

This form is available from the Arizona Department of Mines & Mineral Resources and may be reproduced.

AMC430004

Recorded at the request of:



When Recorded, MAIL TO:

Casey Kelton  
SEE Page #2

Claim Name - Gun Swagger # 4

Claimant - Casey Kelton

*Casey Kelton*

PHOENIX, AZ

2014 NOV 25 P 2:48

RECEIVED  
BLM, AZ STATE OFFICE

AMC430004



LOCATION NOTICE FOR PLACER MINING CLAIM

NOTICE IS HEREBY GIVEN that the GUN SWAGGER  
#5 placer mining claim has been located by  
CASEY KELTON whose current mailing  
address is 10 S. KERKES ST. STE 4  
WICKENBURG AZ 85390

RECEIVED  
BLM, AZ STATE OFFICE  
2014 NOV 25 P 2:48  
PHOENIX, AZ  
BLM  
Date  
Stamp

The general course of this claim is EAST TO WEST and it is situated in  
YAVAPAI County, Arizona.

This claim is 1320 feet in length and 660 feet in width. This claim runs from the  
location monument on which this location notice is posted approximately 660 feet in a NORTH  
direction to the NE end line and 1320 feet in a WEST direction to the SW end line.  
This claim is marked by four monuments, one at each corner of the claim.

The location monument on which this notice is posted is situated within Section 18, Township  
9 N, Range 4 W, Gila Salt River Base and Meridian, Arizona. This claim encompasses  
portions of the following legal subdivision(s) if located by legal subdivision or the following quarter section (s),  
section (s), Township (s) and Range (s) NORTH 1/2 OF THE SW 1/4 OF THE SE 1/4  
SECTION OF SEC 18 T9N R4W, Gila Salt River Base and Meridian, Arizona.

The locality of this claim with reference to some natural object or permanent monument and additional  
information (if any) concerning its locality are as follows: 1320' WEST AND 4620' SOUTH  
OF USGS MARKER LOCATED AT THE CORNERS OF SECTIONS 7,  
8, 17, 18 WHERE THEY CONVERGE.

DATED AND POSTED on the ground this 2nd day of SEPTEMBER 2014.

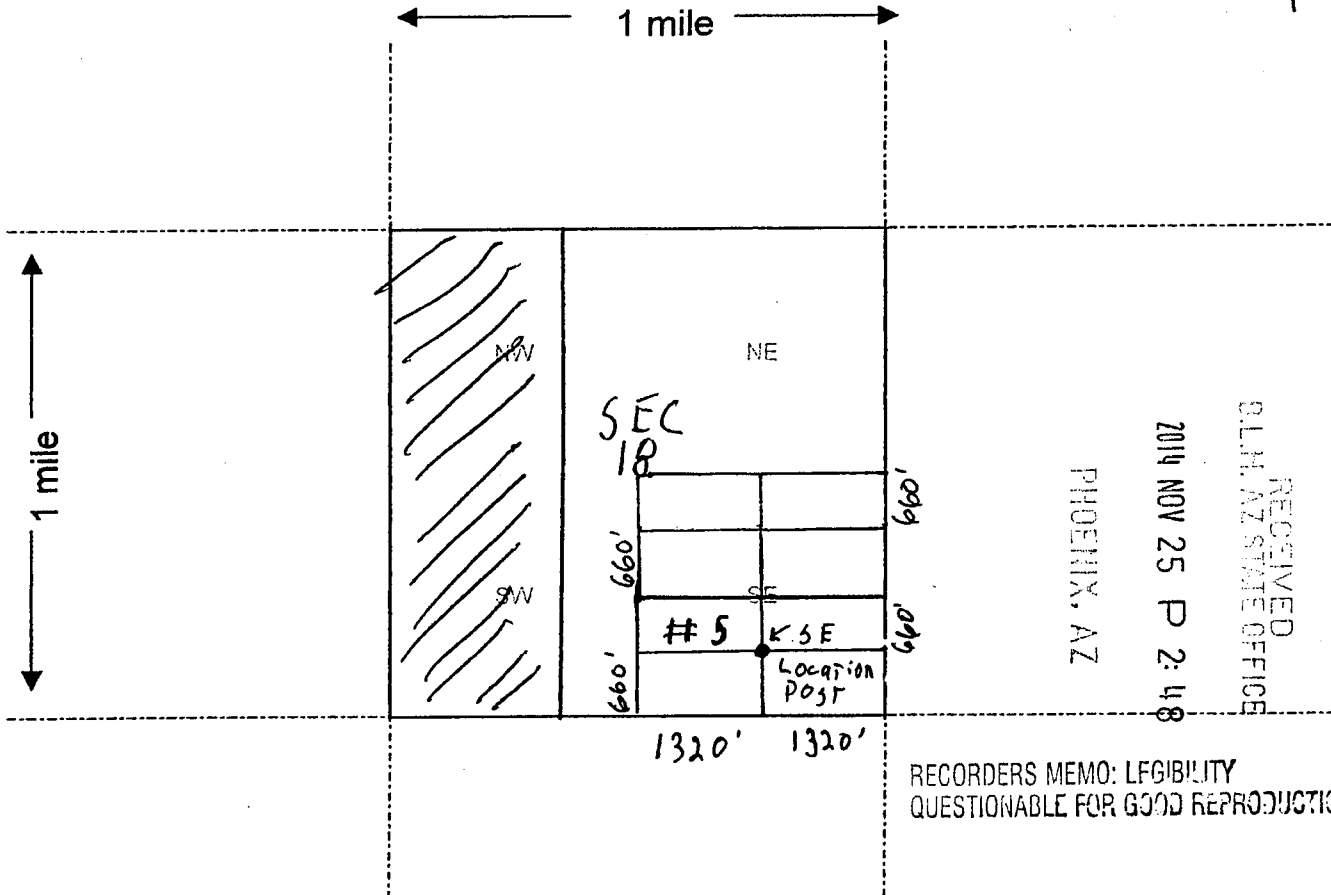
LOCATOR (s) CASEY KELTON CAN  
CAN

Form MCF102  
Revised July 2005

AMC430005

**MINING CLAIM MAP**

Lode ( ) Placer (X)



Scale: 1" = 2000 feet



1. The above map depicts the GUN SWABBER #5 mining claim, which is located in Section (s) 18, Township 9 N, Range 4 W, Gila and Salt River Base and Meridian, YAVAPAI County, Arizona.

2. The type of corner and location monuments used are as follows: 2" PVC PIPE WITH CAPS WITH CLAIM NAME

3. The bearings and distances in degrees and feet between claim corners are as depicted on the map.

Form MCF100a  
Revised July 2005

Recorded at the request of:



When Recorded, MAIL TO:

Casey Kelton

SEE Page #2

Claim Name Gun Swagger #5

Claimant Casey Kelton  
Cwy ~~off~~

AMC430005

RECEIVED  
S.L.M. AZ STATE OFFICE

2014 NOV 25 P 2:48

PHOENIX, AZ

LOCATION NOTICE FOR PLACER MINING CLAIM

NOTICE IS HEREBY GIVEN that the GUN SWAGGER  
#6 placer mining claim has been located by  
CASEY KELTON whose current mailing  
address is 10 S. KERKES ST. STE 4  
WICKENBURG AZ 85390

RECEIVED BLM AZ STATE OFFICE	2014 NOV 25 P 2:48	PHOENIX, AZ
BLM Date Stamp		

The general course of this claim is EAST TO WEST and it is situated in  
YAVAPAI County, Arizona.

This claim is 1320 feet in length and 660 feet in width. This claim runs from the  
location monument on which this location notice is posted approximately 660 feet in a NORTH  
direction to the NW end line and 1320 feet in a EAST direction to the SE end line.

This claim is marked by four monuments, one at each corner of the claim.

The location monument on which this notice is posted is situated within Section 18, Township  
9 N, Range 4 W, Gila Salt River Base and Meridian, Arizona. This claim encompasses  
portions of the following legal subdivision(s) if located by legal subdivision or the following quarter section (s),  
section (s), Township (s) and Range (s) NORTH 1/2 OF THE SE 1/4 OF THE SE 1/4  
SECTION OF SEC 18 T9N R4W, Gila Salt River Base and Meridian, Arizona.

The locality of this claim with reference to some natural object or permanent monument and additional  
information (if any) concerning its locality are as follows: 1320' WEST AND 4620' SOUTH  
OF USGS MARKER LOCATED AT THE CORNERS OF SECTIONS 7,  
8, 17, 18 WHERE THEY CONVERGE.

DATED AND POSTED on the ground this 2nd day of SEPTEMBER 20 14.

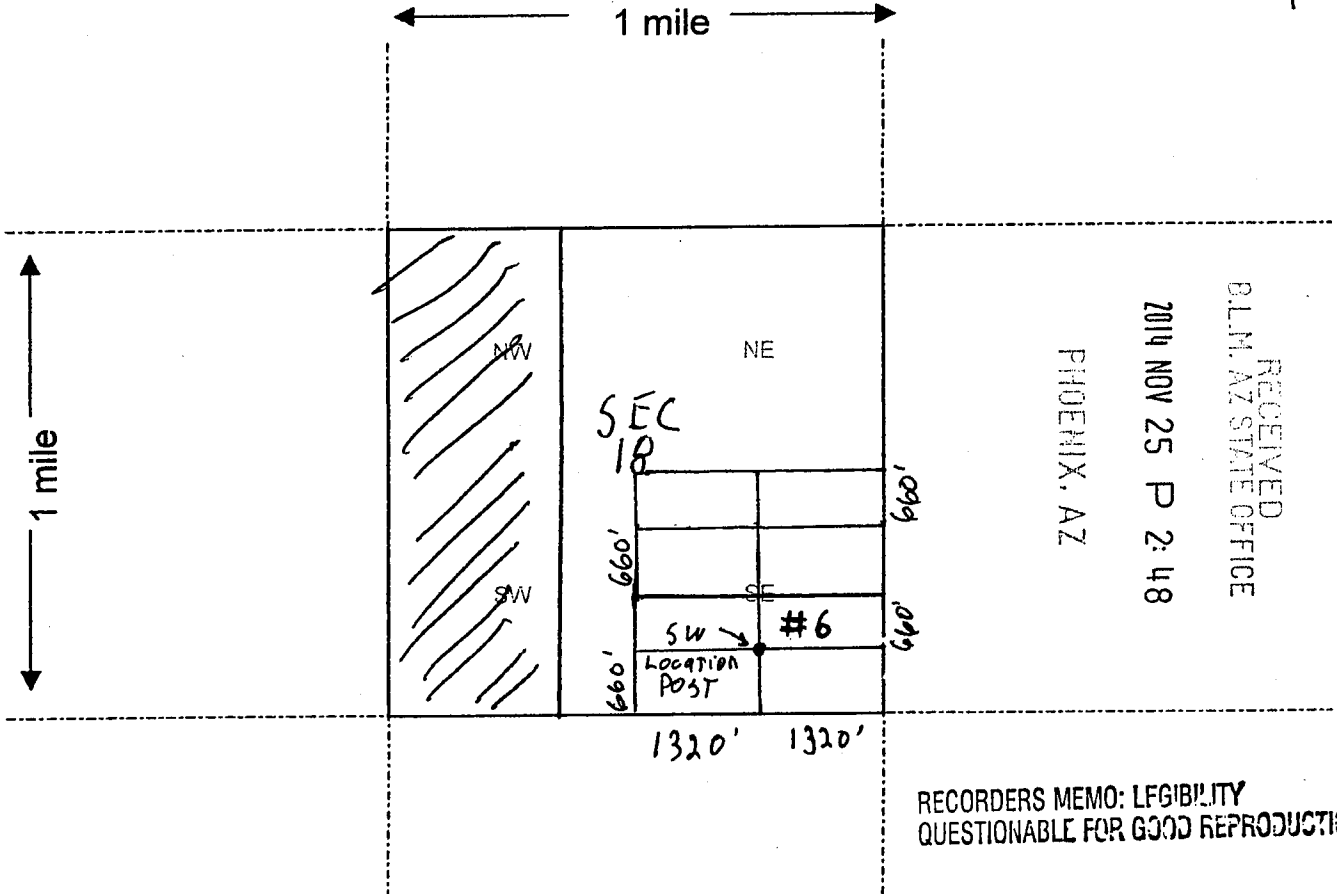
LOCATOR (s) CASEY KELTON Casey Kelton  
Casey Kelton

Form MCF102  
Revised July 2005

AMC430006

MINING CLAIM MAP

Lode ( ) Placer (X)



RECEIVED  
BLM, AZ STATE OFFICE  
2014 NOV 25 P 2:48  
PHOENIX, AZ

ANC430006

RECORDERS MEMO: LEGIBILITY  
QUESTIONABLE FOR GOOD REPRODUCTION

Scale : 1" = 2000 feet



1. The above map depicts the GUN SWABBER #6 mining claim, which is located in Section (s) 18, Township 9 N, Range 4 W, Gila and Salt River Base and Meridian, YAVAPAI County, Arizona.

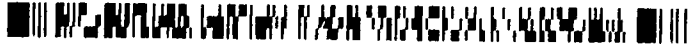
2. The type of corner and location monuments used are as follows: 2" PVC PIPE WITH CAPS WITH CLAIM NAME

3. The bearings and distances in degrees and feet between claim corners are as depicted on the map.

Form MCF100a  
Revised July 2005



Recorded at the request of:



When Recorded, MAIL TO:

Casey Kelton  
SEE Page # 2

Claim Name - Gun Swagger #6

Claimant - Casey Kelton  
City

PHOENIX, AZ

2014 NOV 25 P 2:48

RECEIVED  
BLM, AZ STATE OFFICE

AMC430006

LOCATION NOTICE FOR PLACER MINING CLAIM

NOTICE IS HEREBY GIVEN that the GUN SWAGGER  
# 7 placer mining claim has been located by  
CASEY KELTON whose current mailing  
address is 10 S. KERKES ST. STE 4  
WICKENBURG AZ 85390

RECEIVED  
BLM, AZ STATE OFFICE  
2014 NOV 25 P 2:48  
PHOENIX, AZ  
BLM  
Date  
Stamp

The general course of this claim is EAST TO WEST and it is situated in  
YAVAPAI County, Arizona.

This claim is 1320 feet in length and 660 feet in width. This claim runs from the  
location monument on which this location notice is posted approximately 660 feet in a SOUTH  
direction to the SE end line and 1320 feet in a \_\_\_\_\_ direction to the NW end line.

This claim is marked by four monuments, one at each corner of the claim.

The location monument on which this notice is posted is situated within Section 18, Township  
9 N, Range 4 W, Gila Salt River Base and Meridian, Arizona. This claim encompasses  
portions of the following legal subdivision(s) if located by legal subdivision or the following quarter section (s),  
section (s), Township (s) and Range (s) SOUTH 1/2 OF THE SW 1/4 OF THE SE  
1/4 SECTION OF SEC 18 T9N R4W, Gila Salt River Base and Meridian, Arizona.

The locality of this claim with reference to some natural object or permanent monument and additional  
information (if any) concerning its locality are as follows: 1320' WEST AND 4620' SOUTH  
OF USGS MARKER LOCATED AT THE CORNERS OF SECTIONS 7,  
8, 17, 18 WHERE THEY CONVERGE.

DATED AND POSTED on the ground this 2nd day of SEPTEMBER 20 14.

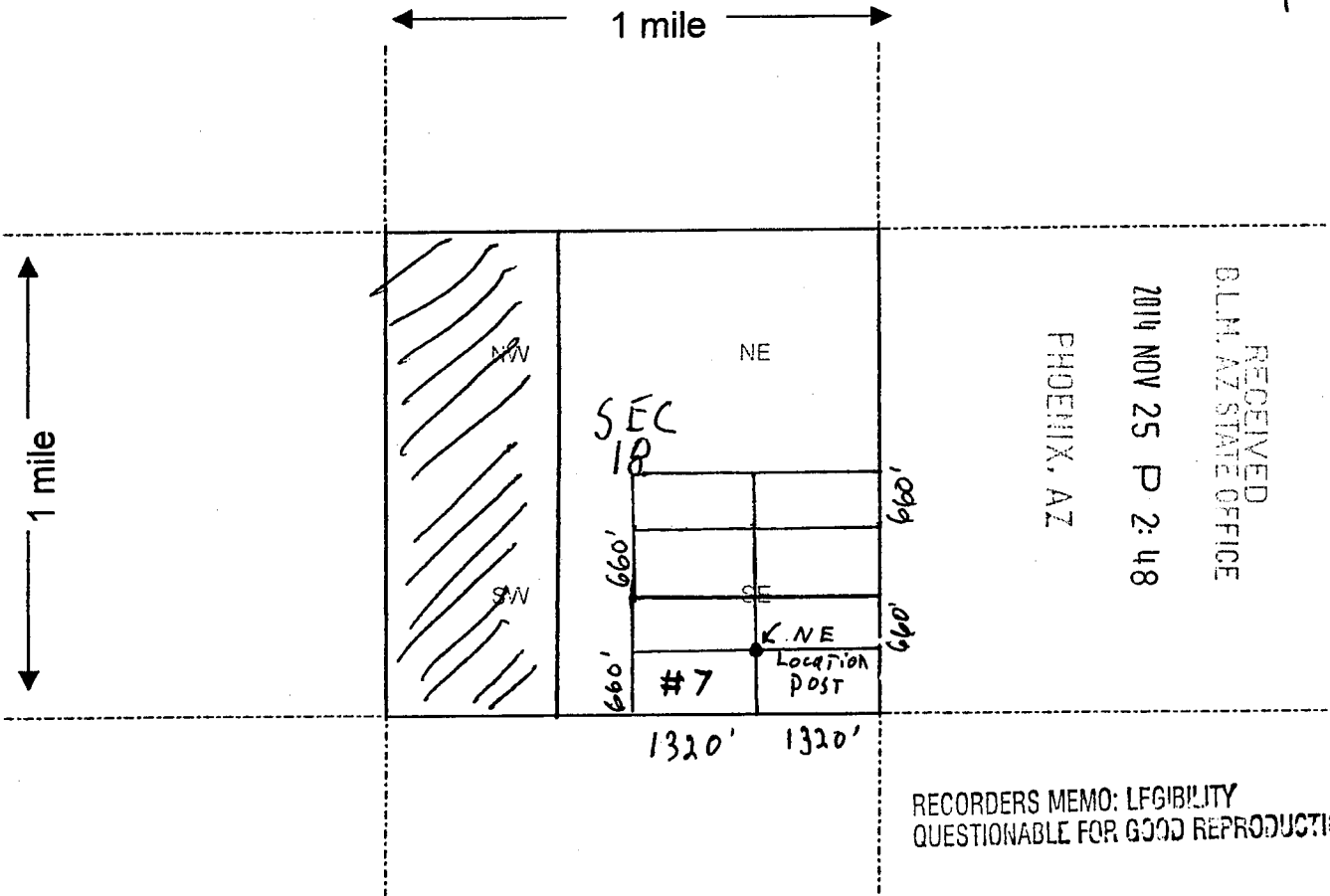
LOCATOR (s) CASEY KELTON Casey Kelton  
Casey Kelton

Form MCF102  
Revised July 2005

AMC4300071

MINING CLAIM MAP

Lode ( ) Placer (X)



AMC430007

Scale : 1" = 2000 feet



1. The above map depicts the GUN SWABBER #7 mining claim, which is located in Section (s) 18, Township 9 N, Range 4 W, Gila and Salt River Base and Meridian, YAVAPAI County, Arizona.
2. The type of corner and location monuments used are as follows: 2" PVC PIPE WITH CAPS WITH CLAIM NAME
3. The bearings and distances in degrees and feet between claim corners are as depicted on the map.

Form MCF100a  
Revised July 2005

Recorded at the request of:



When Recorded, MAIL TO:

Casey Kelton

SEE Page #2

Claim Name - Gun Swagger # 7

Claimant - Casey Kelton

*Casey Kelton*

AMC4300071

RECEIVED  
BLM AZ STATE OFFICE  
2014 NOV 25 P 2:48  
PHOENIX, AZ

LOCATION NOTICE FOR PLACER MINING CLAIM

NOTICE IS HEREBY GIVEN that the GUN SWAGGER

# 8 placer mining claim has been located by

CASEY KELTON whose current mailing

address is 10 S. KERKES ST. STE 4

WICKENBURG AZ 85390

BLM  
Date  
Stamp

PHOENIX, AZ

2014 NOV 25 P 2:48

RECEIVED  
BLM, AZ STATE OFFICE

The general course of this claim is EAST TO WEST and it is situated in

YAVAPAI County, Arizona.

This claim is 1320 feet in length and 660 feet in width. This claim runs from the

location monument on which this location notice is posted approximately 660 feet in a SOUTH

direction to the SW end line and 1320 feet in a EAST direction to the NE end line.

This claim is marked by four monuments, one at each corner of the claim.

The location monument on which this notice is posted is situated within Section 18, Township

9 N, Range 4 W, Gila Salt River Base and Meridian, Arizona. This claim encompasses

portions of the following legal subdivision(s) if located by legal subdivision or the following quarter section (s),

section (s), Township (s) and Range (s) SOUTH 1/2 OF THE SE 1/4 OF THE SE 1/4

SECTION OF SEC 18 T9N R4W, Gila Salt River Base and Meridian, Arizona.

The locality of this claim with reference to some natural object or permanent monument and additional information (if any) concerning its locality are as follows: 1320' WEST AND 4620' SOUTH

OF USGS MARKER LOCATED AT THE CORNERS OF SECTIONS 7, 8, 17, 18 WHERE THEY CONVERGE.

DATED AND POSTED on the ground this 2nd day of SEPTEMBER 20 14.

LOCATOR (s) CASEY KELTON *CWK*

*CWK*

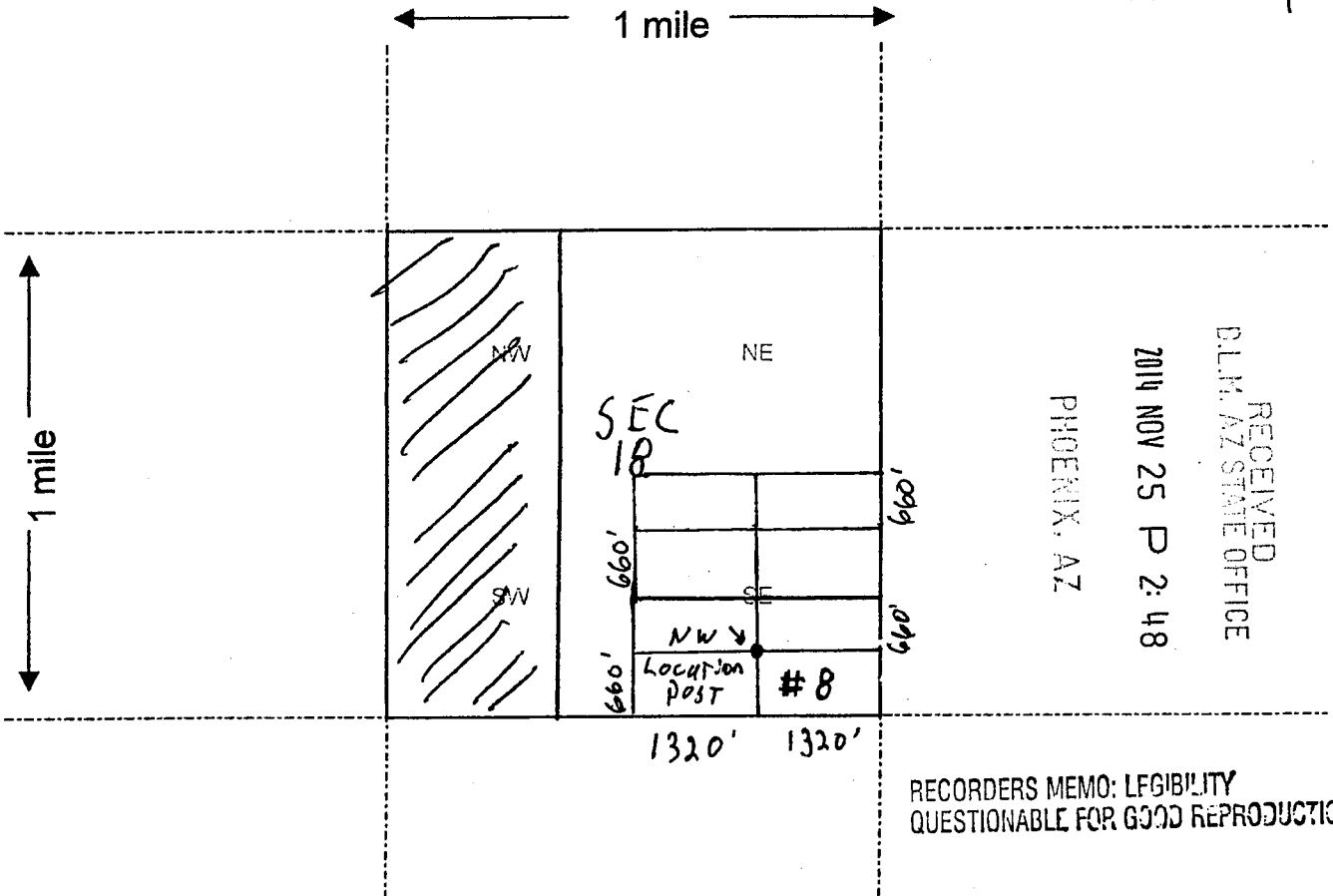
Form MCF102  
Revised July 2005

AMC430008



MINING CLAIM MAP

Lode ( ) Placer (X)



RECEIVED  
 D.L.M. AZ STATE OFFICE  
 2014 NOV 25 P 2:48  
 PHOENIX, AZ

AMC 430008

RECORDERS MEMO: LEGIBILITY  
 QUESTIONABLE FOR GOOD REPRODUCTION

Scale : 1" = 2000 feet



- The above map depicts the GUN SWABBER #8 mining claim, which is located in Section (s) 18, Township 9 N, Range 4 W, Gila and Salt River Base and Meridian, YAVAPAI County, Arizona.
- The type of corner and location monuments used are as follows: 2" PVC PIPE WITH CAPS WITH CLAIM NAME
- The bearings and distances in degrees and feet between claim corners are as depicted on the map.

Form MCF100a  
 Revised July 2005

Recorded at the request of:



When Recorded, MAIL TO:

Casey KELTON

SEE Page #2

---

Claim Name - Gun Swagger #8

Claimant - Casey Kelton

Casey ~~AK~~

AMC430008

RECEIVED  
BLM, AZ STATE OFFICE  
2014 NOV 25 P 2:48  
PHOENIX, AZ

Input Parameters for Geographic Report with Land

System Id = CR

Admin State = AZ

Geo State =

Casetype Begins With

Case Disp Txt = AUTHORIZED, CANCELLED, EXPIRED, PENDING, REJECTED, RELINQUISHED, WITHDRAWN

Mer Twp Rng =

Section =

Mtrs = 14 0090N 0040W 018, 14 0090N 0040W 999

Commodity =

Commodity Txt =

Pending Org =

Pend Org Decode =

Total Rows Returned: 0

